
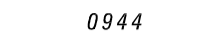

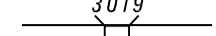
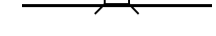
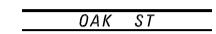
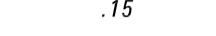












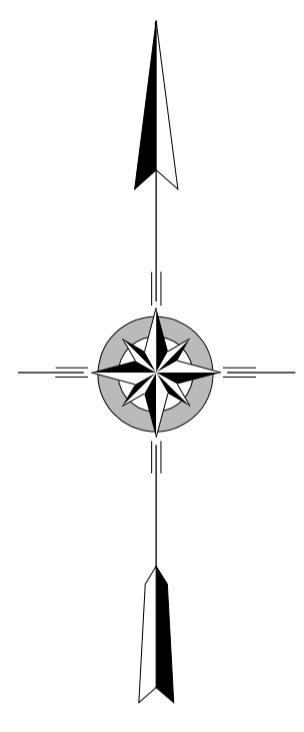
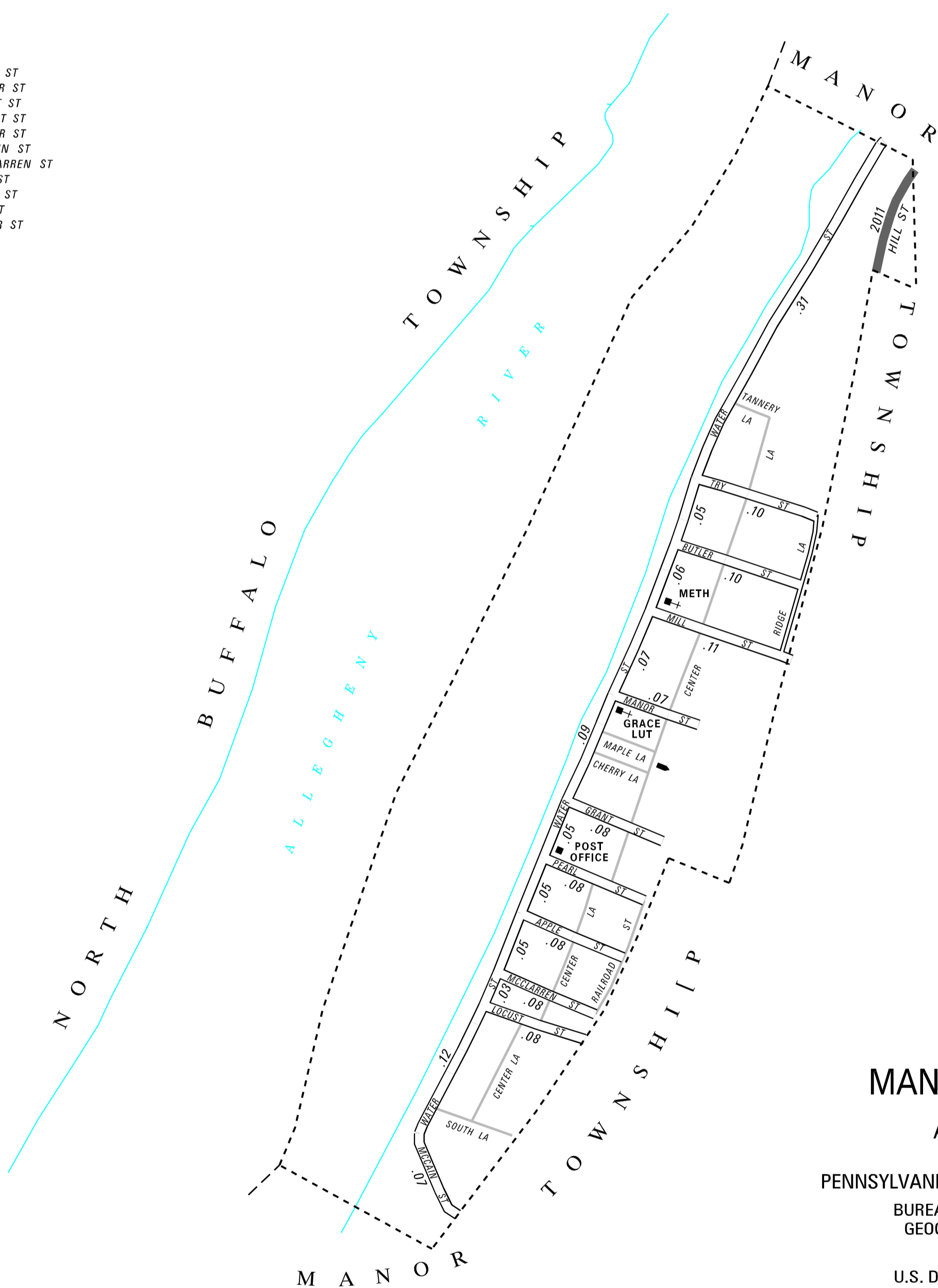
TOTAL MILES	
Borough Road System	<u>1.73</u>
State Highway System	<u>0.11</u>
Total	<u>1.84</u>

POPULATION 401
(2000 Census)

LEGEND

-  LIMITED ACCESS HIGHWAY
-  STATE ROUTE AND NUMBER
-  STATE MAINTAINED BRIDGE ON BOROUGH STREET
-  BOROUGH STREET NAME AND SEGMENT LENGTH IN MILES
-  TURNBACK BOROUGH STREET
-  BOROUGH ALLEY
-  OTHER ROAD
-  RAILROAD
-  STATE BOUNDARY
-  COUNTY BOUNDARY
-  TOWNSHIP BOUNDARY
-  CITY BOUNDARY
-  BOROUGH BOUNDARY
-  MUNICIPAL BUILDING
-  SPLIT MILEAGE BETWEEN MUNICIPALITIES
-  SCHOOL, COLLEGE OR UNIVERSITY
-  POINT OF INTEREST

APPLE ST
BUTLER ST
GRANT ST
LOCUST ST
MANOR ST
MCCAIN ST
MCCLARREN ST
MILL ST
PEARL ST
TRY ST
WATER ST



MANORVILLE BOROUGH

ARMSTRONG COUNTY

PREPARED BY THE
PENNSYLVANIA DEPARTMENT OF TRANSPORTATION
BUREAU OF PLANNING AND RESEARCH
GEOGRAPHIC INFORMATION DIVISION
IN COOPERATION WITH THE
U.S. DEPARTMENT OF TRANSPORTATION
FEDERAL HIGHWAY ADMINISTRATION
AND
MUNICIPAL SERVICES DISTRICT 10-0
MUNICIPAL CODE 03 411
REVISED PER FORM 990 DATED 3-1-93

