
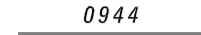
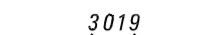
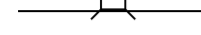
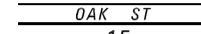









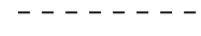




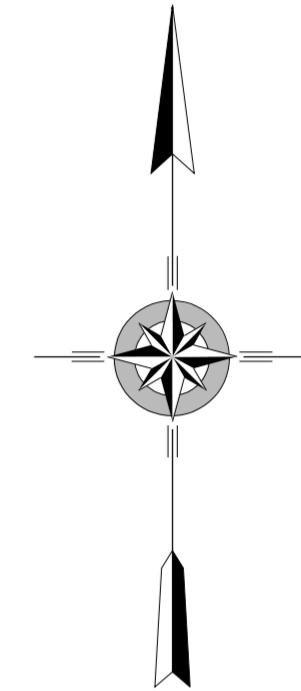
**LEGEND**

-  LIMITED ACCESS HIGHWAY
-  STATE ROUTE AND NUMBER
-  STATE MAINTAINED BRIDGE ON BOROUGH STREET
-  BOROUGH STREET NAME AND SEGMENT LENGTH IN MILES
-  TURNBACK BOROUGH STREET
-  BOROUGH ALLEY
-  OTHER ROAD
-  RAILROAD
-  STATE BOUNDARY
-  COUNTY BOUNDARY
-  TOWNSHIP BOUNDARY
-  CITY BOUNDARY
-  BOROUGH BOUNDARY
-  MUNICIPAL BUILDING
-  SPLIT MILEAGE BETWEEN MUNICIPALITIES
-  SCHOOL, COLLEGE OR UNIVERSITY
-  POINT OF INTEREST

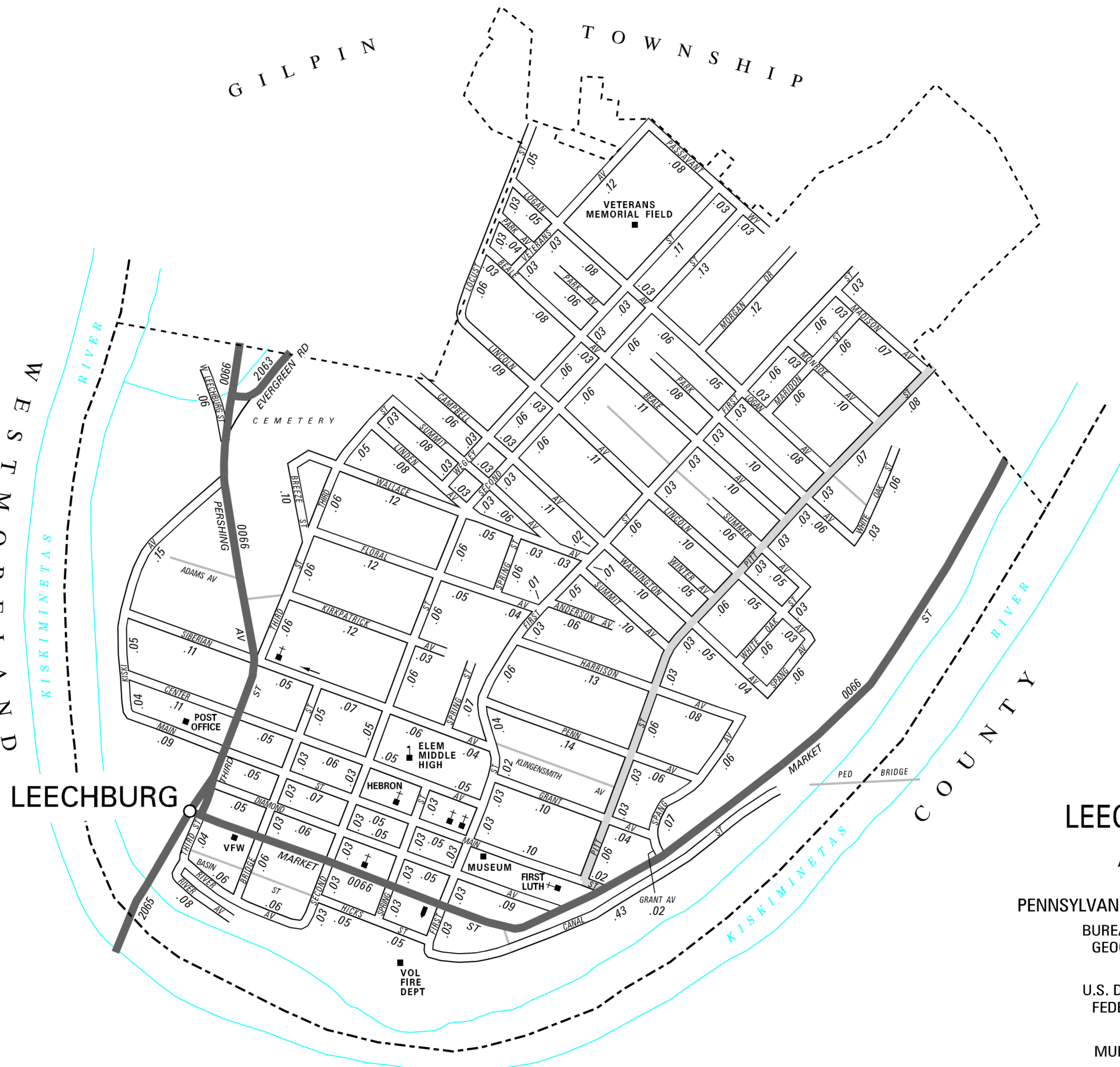
POPULATION 2,386  
(2000 Census)

TOTAL MILES  
Borough Road System 10.63\*  
State Highway System 1.42  
Total 12.05

\* Includes ACT 32 Turnback Mileage of 0.59



- ANDERSON AV
- HICKS ST
- BEALE AV
- BREEZE ST
- BRIDGE ST
- CAMPBELL AV
- CANAL ST
- CENTER AV
- DIAMOND AV
- FIRST ST
- FLORAL AV
- GRANT AV
- HARRISON AV
- KIRKPATRICK AV
- KISKI AV
- LINCOLN AV
- LINDEN AV
- LOCUST ST
- LOGAN AV
- MADISON AV
- MAIN ST
- MARIDON ST
- MONROE AV
- MORGAN DR
- PARK AV
- PASSAVANT WY
- PENN AV
- PITT ST
- RIVER AV
- SECOND ST
- SIBERIAN AV
- SPANG AV
- SPRING ST
- SUMMER AV
- SUMMIT AV
- THIRD ST
- VETERANS AV
- WALLACE AV
- WASHINGTON AV
- WEGLEY ST
- WEST LEECHBURG ST
- WHITE OAK ST
- WINTER AV



**LEECHBURG BOROUGH**  
**ARMSTRONG COUNTY**

PREPARED BY THE  
**PENNSYLVANIA DEPARTMENT OF TRANSPORTATION**  
BUREAU OF PLANNING AND RESEARCH  
GEOGRAPHIC INFORMATION DIVISION  
IN COOPERATION WITH THE  
U.S. DEPARTMENT OF TRANSPORTATION  
FEDERAL HIGHWAY ADMINISTRATION  
AND  
MUNICIPAL SERVICES DISTRICT 10-0  
MUNICIPAL CODE 03 410  
REVISED PER FORM 990 DATED 2-9-09

