
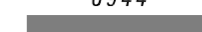
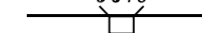
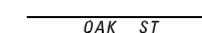













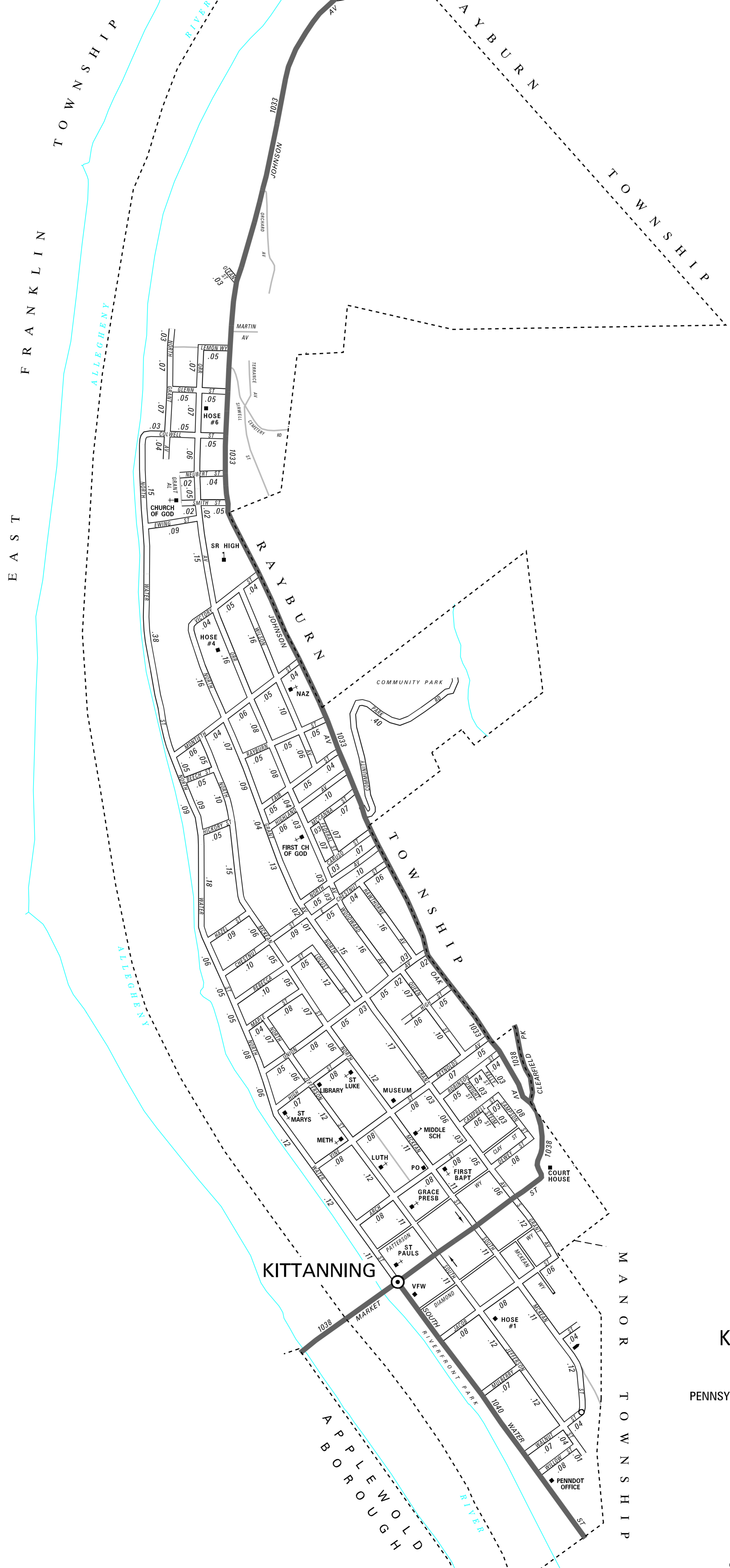


TOTAL MILES	
Borough Road System	12.21
State Highway System	3.22
Total	15.43

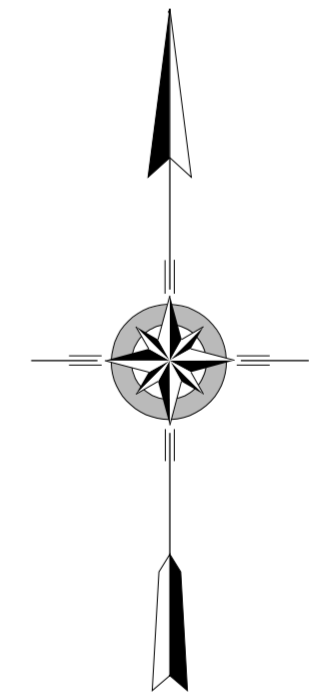
POPULATION 4,787  
(2000 Census)

**LEGEND**

-  LIMITED ACCESS HIGHWAY
-  STATE ROUTE AND NUMBER
-  STATE MAINTAINED BRIDGE ON BOROUGH STREET
-  BOROUGH STREET NAME AND SEGMENT LENGTH IN MILES
-  TURNBACK BOROUGH STREET
-  BOROUGH ALLEY
-  OTHER ROAD
-  RAILROAD
-  STATE BOUNDARY
-  COUNTY BOUNDARY
-  TOWNSHIP BOUNDARY
-  CITY BOUNDARY
-  BOROUGH BOUNDARY
-  MUNICIPAL BUILDING
-  SPLIT MILEAGE BETWEEN MUNICIPALITIES
-  SCHOOL, COLLEGE OR UNIVERSITY
-  POINT OF INTEREST



- ARCH ST
- BEECH ST
- BROCKETVILLE RD
- CAMPBELL ST
- CARUSO ST
- CHESTNUT ST
- COWELL ST
- COMMUNITY PARK RD
- DEWEY ST
- DWIGHT ST
- EWING ST
- FAIR ST
- FEDERAL ST
- GLENN ST
- GRANT AV
- HAWTHORNE AV
- HAZEL ST
- HICKORY ST
- HIGH ST
- HIGHLAND AV
- JACOB ST
- JEFFERSON ST
- KELLY ST
- LEMON WY
- LOCUST ST
- MAPLE ST
- MCCANNA ST
- MCKEAN ST
- MONTIETH ST
- MULBERRY ST
- NEUBERT ST
- NORTH AV
- OLEAN ST
- ORR AV
- QUEEN ST
- RAYBURN ST
- REBECCA ST
- REYNOLDS AV
- ROBINSON ST
- SAMPSON ST
- SMITH ST
- STEIN ST
- UNION AV
- VICTORY ST
- VINE ST
- WALNUT ST
- WATER ST
- WILLOW ST
- WILSON AV
- WOODWARD AV



**KITTANNING BOROUGH**  
ARMSTRONG COUNTY

PREPARED BY THE  
PENNSYLVANIA DEPARTMENT OF TRANSPORTATION  
BUREAU OF PLANNING AND RESEARCH  
GEOGRAPHIC INFORMATION DIVISION  
IN COOPERATION WITH THE  
U.S. DEPARTMENT OF TRANSPORTATION  
FEDERAL HIGHWAY ADMINISTRATION  
AND  
MUNICIPAL SERVICES DISTRICT 10-0  
MUNICIPAL CODE 03 409  
REVISED PER FORM 990 DATED 12-10-07

