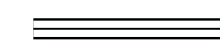
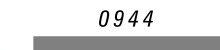
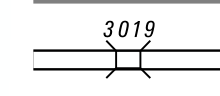
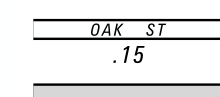

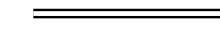

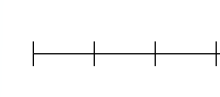




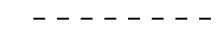






TOTAL MILES
 Borough Road System 5.67
 State Highway System 1.69
 Total 7.36

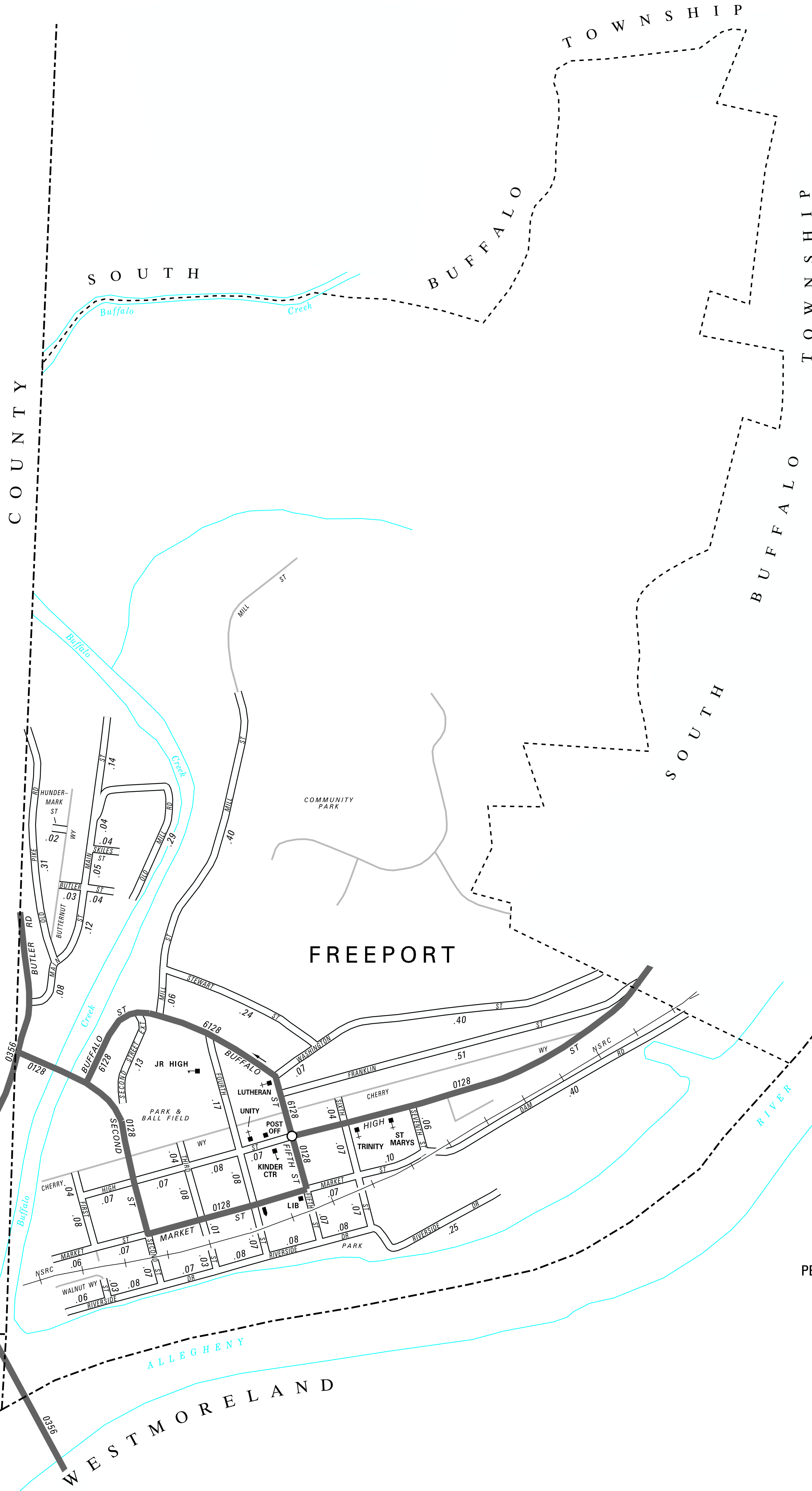
POPULATION 1,813
 (2010 Census)

LEGEND

-  LIMITED ACCESS HIGHWAY
-  0944 STATE ROUTE AND NUMBER
-  3019 STATE MAINTAINED BRIDGE ON BOROUGH STREET
-  OAK ST .15 BOROUGH STREET NAME AND SEGMENT LENGTH IN MILES
-  TURNBACK BOROUGH STREET
-  BOROUGH ALLEY
-  OTHER ROAD
-  RAILROAD
-  STATE BOUNDARY
-  COUNTY BOUNDARY
-  TOWNSHIP BOUNDARY
-  CITY BOUNDARY
-  BOROUGH BOUNDARY
-  MUNICIPAL BUILDING
-  .70 / 2 SPLIT MILEAGE BETWEEN MUNICIPALITIES
-  SCHOOL, COLLEGE OR UNIVERSITY
-  POINT OF INTEREST

BUTLER ST
 DAM RD
 FIFTH ST
 FIRST ST
 FOURTH ST
 FRANKLIN ST
 HIGH ST
 HUNDERMARK ST
 MAIN ST
 MARKET ST
 MILL ST
 OLD MILL RD
 OLD PIKE RD
 RIVERSIDE DR
 SECOND ST
 SEVENTH ST
 SIXTH ST
 SKILES ST
 STEWART ST
 THIRD ST
 WASHINGTON ST
 SECOND STREET EXT

ALLEGHENY COUNTY



FREEPORT BOROUGH
 ARMSTRONG COUNTY

PREPARED BY THE
 PENNSYLVANIA DEPARTMENT OF TRANSPORTATION
 BUREAU OF PLANNING AND RESEARCH
 GEOGRAPHIC INFORMATION DIVISION
 IN COOPERATION WITH THE
 U.S. DEPARTMENT OF TRANSPORTATION
 FEDERAL HIGHWAY ADMINISTRATION
 AND
 MUNICIPAL SERVICES DISTRICT 10-0
 MUNICIPAL CODE 03 408
 REVISED PER FORM 990 DATED 1-13-15

