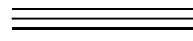

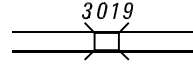
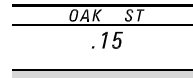



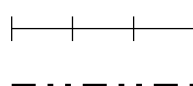


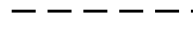
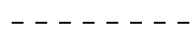


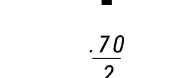




LEGEND

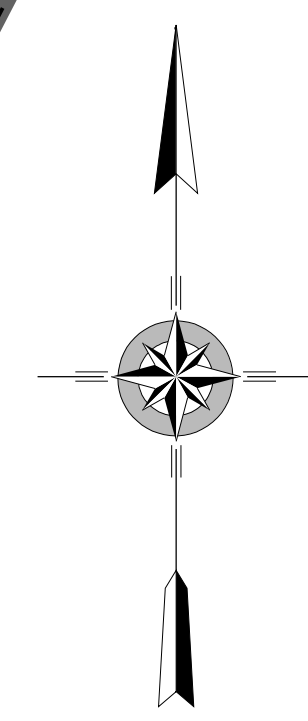
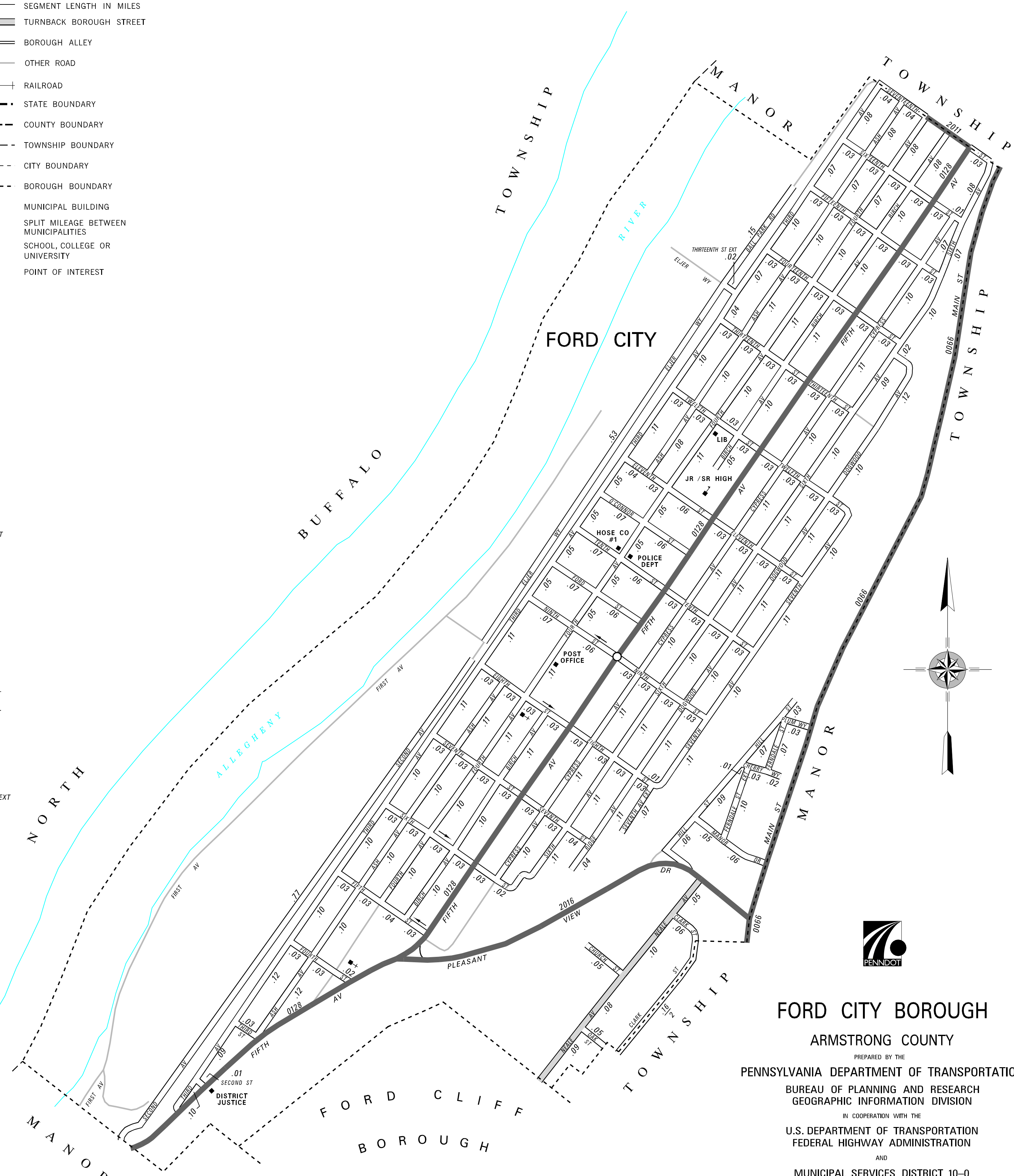
POPULATION 3,451
(2000 Census)

TOTAL MILES
Borough Road System 13.73*
State Highway System 2.23
Total 15.96

* Includes ACT 32 Turnback Mileage of 0.32

-  LIMITED ACCESS HIGHWAY
-  STATE ROUTE AND NUMBER
-  STATE MAINTAINED BRIDGE ON BOROUGH STREET
-  BOROUGH STREET NAME AND SEGMENT LENGTH IN MILES
-  TURNBACK BOROUGH STREET
-  BOROUGH ALLEY
-  OTHER ROAD
-  RAILROAD
-  STATE BOUNDARY
-  COUNTY BOUNDARY
-  TOWNSHIP BOUNDARY
-  CITY BOUNDARY
-  BOROUGH BOUNDARY
-  MUNICIPAL BUILDING
-  SPLIT MILEAGE BETWEEN MUNICIPALITIES
-  SCHOOL, COLLEGE OR UNIVERSITY
-  POINT OF INTEREST

- ASH AV
- BALL PARK RD
- BIRCH AV
- CHERRY WY
- CHURCH ST
- CLARK ST
- CYPRESS AV
- DOGWOOD AV
- EIGHTH ST
- ELEVENTH ST
- ELJER WY
- FERDALE ST
- FERDALE ST EXT
- FIFTEENTH ST
- FIFTH ST
- FORD ST
- FOURTEENTH ST
- FOURTH AV
- FOURTH ST
- HILL ST
- MANOR DR
- NEALE AV
- NINTH ST
- OAK ST
- O'CONNOR ST
- PLUM WY
- RIDGE AV
- SECOND AV
- SECOND ST
- SEVENTEENTH ST
- SEVENTH AV
- SEVENTH AV EXT
- SEVENTH ST
- SIXTEENTH ST
- SIXTH AV
- SIXTH ST
- TENTH ST
- THIRD AV
- THIRD ST
- THIRTEENTH ST
- THIRTEENTH ST EXT
- TWELFTH ST



FORD CITY BOROUGH

ARMSTRONG COUNTY

PREPARED BY THE
PENNSYLVANIA DEPARTMENT OF TRANSPORTATION

BUREAU OF PLANNING AND RESEARCH
GEOGRAPHIC INFORMATION DIVISION

IN COOPERATION WITH THE
U.S. DEPARTMENT OF TRANSPORTATION
FEDERAL HIGHWAY ADMINISTRATION

AND
MUNICIPAL SERVICES DISTRICT 10-0

MUNICIPAL CODE 03 406

REVISED PER FORM 990 DATED 11-19-07

