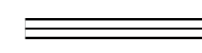

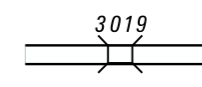
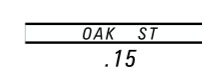

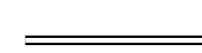


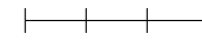




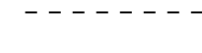
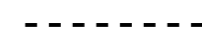

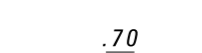
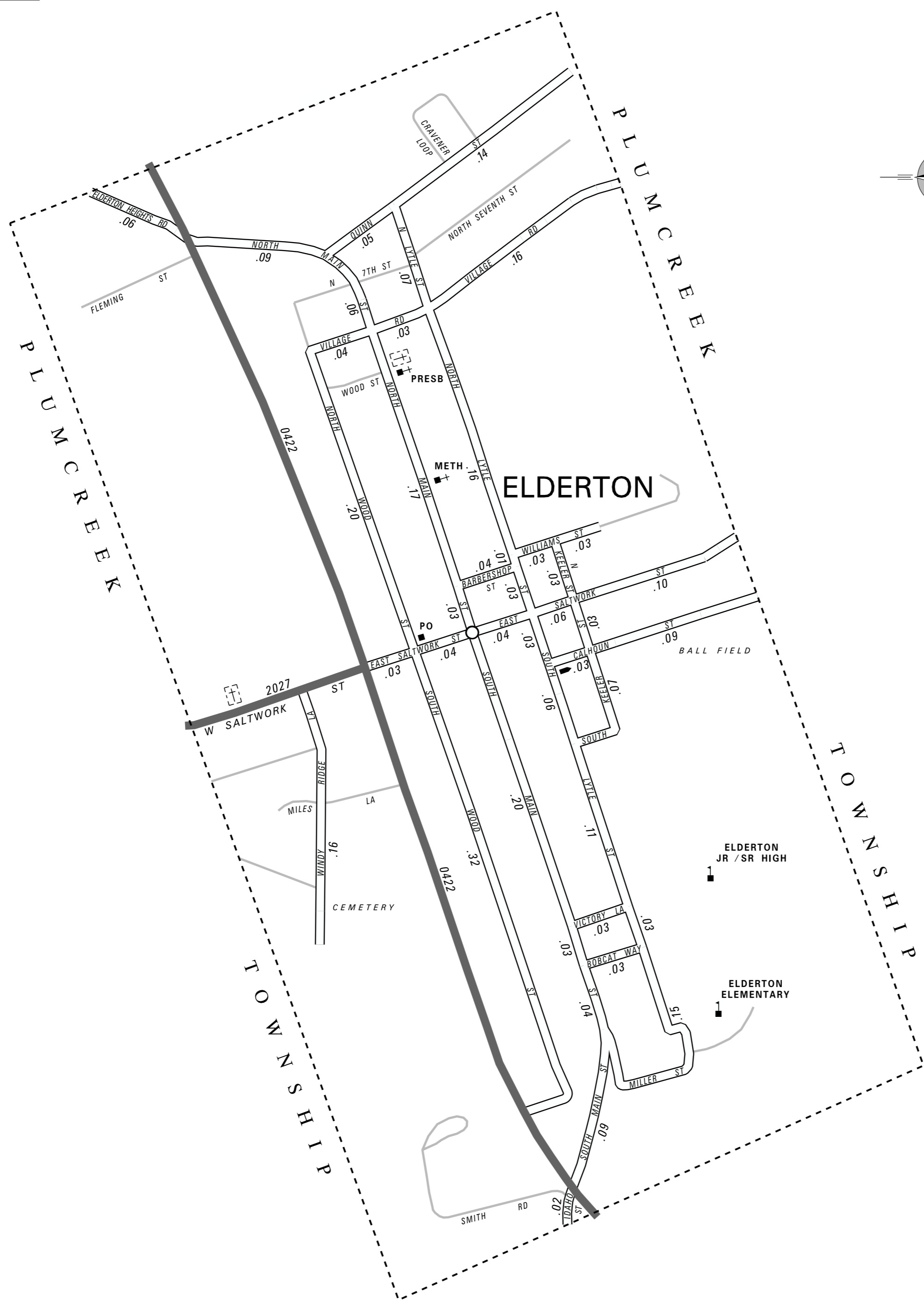
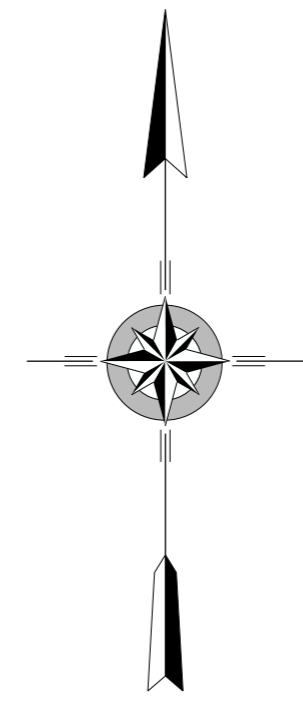


TOTAL MILES	
Borough Road System	3.23
State Highway System	0.85
Total	4.08

POPULATION 356  
(2010 Census)

**LEGEND**

-  LIMITED ACCESS HIGHWAY
-  STATE ROUTE AND NUMBER
-  STATE MAINTAINED BRIDGE ON BOROUGH STREET
-  BOROUGH STREET NAME AND SEGMENT LENGTH IN MILES
-  TURNBACK BOROUGH STREET
-  BOROUGH ALLEY
-  OTHER ROAD
-  RAILROAD
-  STATE BOUNDARY
-  COUNTY BOUNDARY
-  TOWNSHIP BOUNDARY
-  CITY BOUNDARY
-  BOROUGH BOUNDARY
-  MUNICIPAL BUILDING
-  SPLIT MILEAGE BETWEEN MUNICIPALITIES
-  SCHOOL, COLLEGE OR UNIVERSITY
-  POINT OF INTEREST



- BARBERSHOP ST
- BOBCAT WAY
- CALHOUN ST
- ELDERTON HEIGHTS RD
- IDAHO ST
- KEELER ST
- LYTLE ST
- MAIN ST
- MILLER ST
- QUINN ST
- SALTWORK ST
- VICTORY LA
- VILLAGE RD
- WILLIAMS ST
- WINDY RIDGE LA
- WOOD ST

**ELDERTON BOROUGH**  
**ARMSTRONG COUNTY**

PREPARED BY THE  
**PENNSYLVANIA DEPARTMENT OF TRANSPORTATION**  
BUREAU OF PLANNING AND RESEARCH  
GEOGRAPHIC INFORMATION DIVISION  
IN COOPERATION WITH THE  
U.S. DEPARTMENT OF TRANSPORTATION  
FEDERAL HIGHWAY ADMINISTRATION  
AND  
MUNICIPAL SERVICES DISTRICT 10-0  
MUNICIPAL CODE 03 405  
REVISED PER FORM 990 DATED 4-26-06

