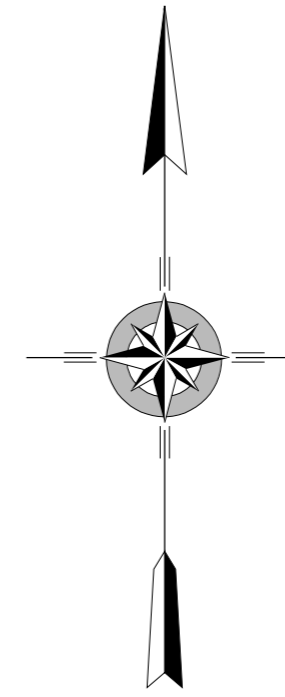


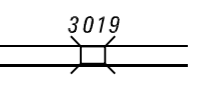
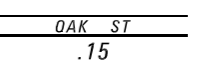










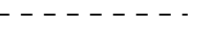




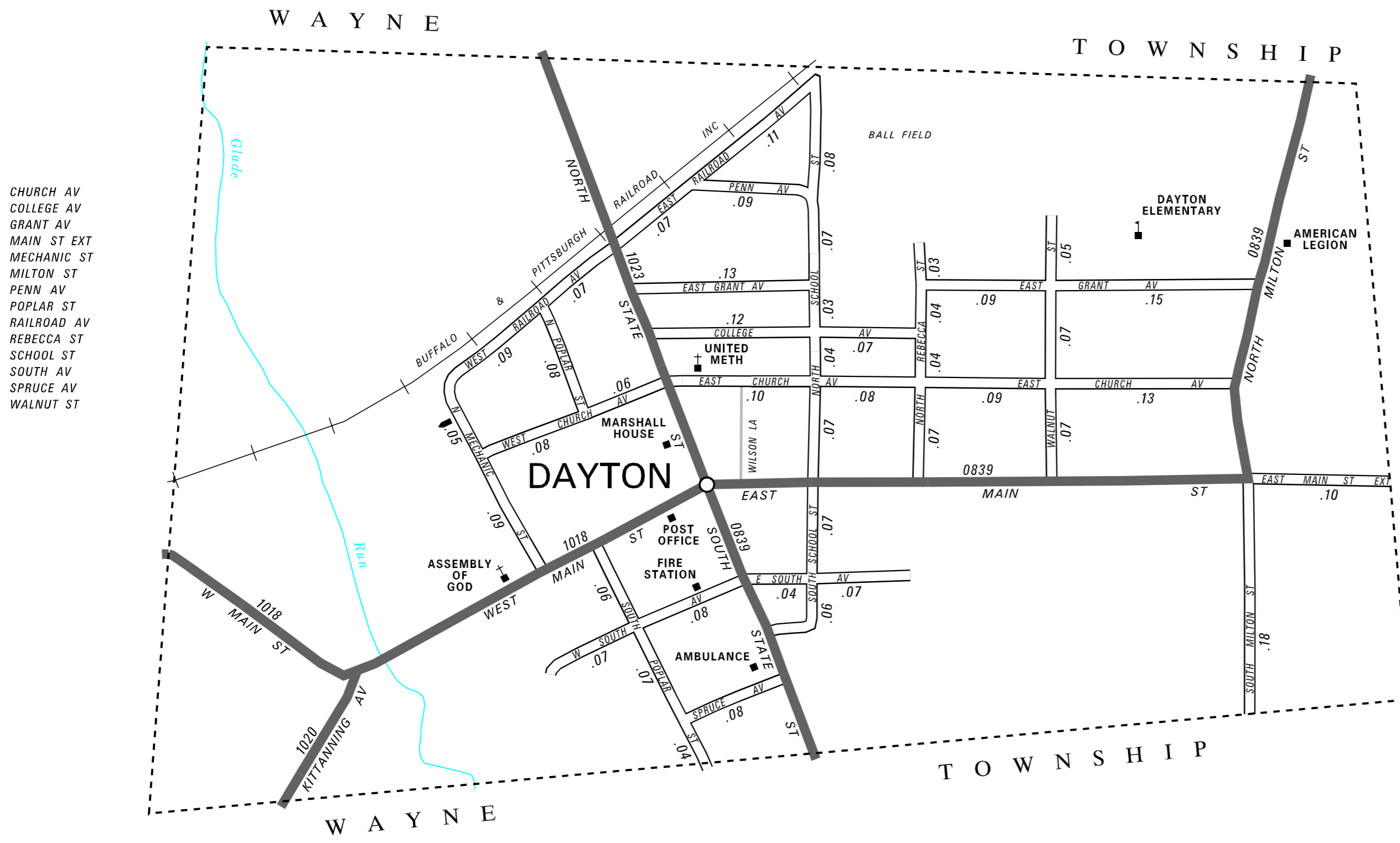
TOTAL MILES	
Borough Road System	3.33
State Highway System	1.71
Total	5.04

POPULATION 543
(2000 Census)



LEGEND

-  LIMITED ACCESS HIGHWAY
-  STATE ROUTE AND NUMBER
-  STATE MAINTAINED BRIDGE ON BOROUGH STREET
-  BOROUGH STREET NAME AND SEGMENT LENGTH IN MILES
-  TURNBACK BOROUGH STREET
-  BOROUGH ALLEY
-  OTHER ROAD
-  RAILROAD
-  STATE BOUNDARY
-  COUNTY BOUNDARY
-  TOWNSHIP BOUNDARY
-  CITY BOUNDARY
-  BOROUGH BOUNDARY
-  MUNICIPAL BUILDING
-  SPLIT MILEAGE BETWEEN MUNICIPALITIES
-  SCHOOL, COLLEGE OR UNIVERSITY
-  POINT OF INTEREST



CHURCH AV
COLLEGE AV
GRANT AV
MAIN ST EXT
MECHANIC ST
MILTON ST
PENN AV
POPLAR ST
RAILROAD AV
REBECCA ST
SCHOOL ST
SOUTH AV
SPRUCE AV
WALNUT ST



DAYTON BOROUGH
ARMSTRONG COUNTY

PREPARED BY THE
PENNSYLVANIA DEPARTMENT OF TRANSPORTATION
BUREAU OF PLANNING AND RESEARCH
GEOGRAPHIC INFORMATION DIVISION
IN COOPERATION WITH THE
U.S. DEPARTMENT OF TRANSPORTATION
FEDERAL HIGHWAY ADMINISTRATION
AND
MUNICIPAL SERVICES DISTRICT 10-0
MUNICIPAL CODE 03 404
REVISED PER FORM 990 DATED 12-20-05

