
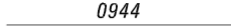
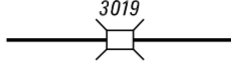
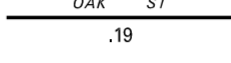












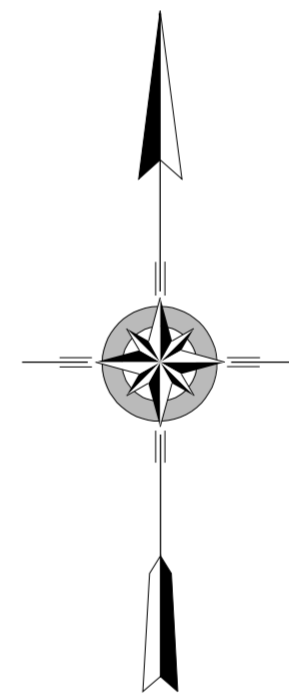
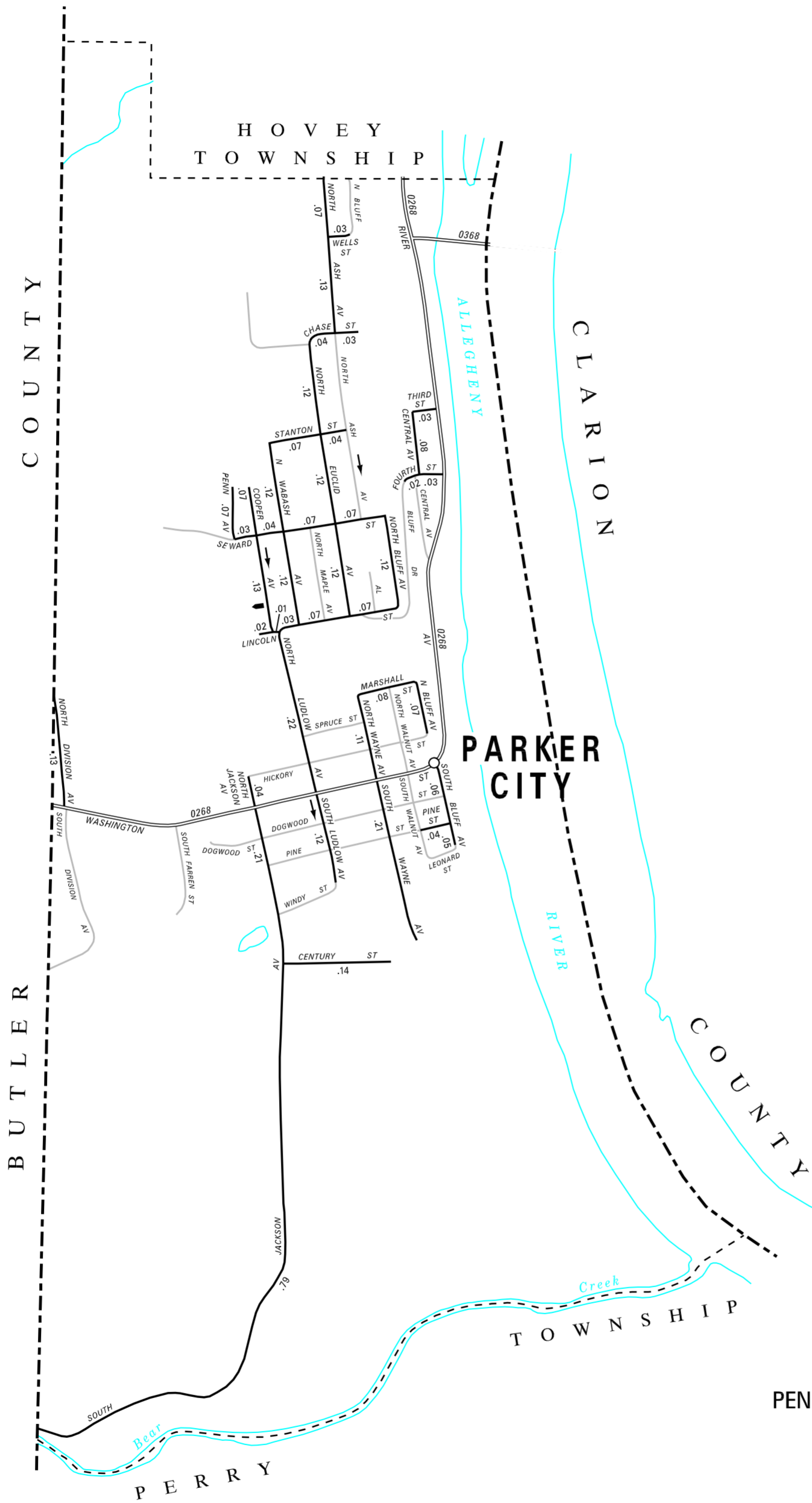
TOTAL MILES

City Street System	<u>4.24</u>
State Highway System	<u>0.95</u>
Total	<u>5.19</u>

POPULATION 799  
(2000 Census)

LEGEND

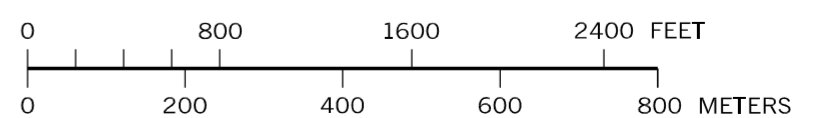
-  LIMITED ACCESS HIGHWAY
-  STATE ROUTE AND NUMBER
-  STATE MAINTAINED BRIDGE ON CITY STREET
-  CITY STREET NAME AND SEGMENT LENGTH IN MILES
-  TURNBACK CITY STREET
-  OTHER ROAD
-  COUNTY ROAD
-  RAILROAD
-  STATE BOUNDARY
-  COUNTY BOUNDARY
-  TOWNSHIP BOUNDARY
-  CITY OR BOROUGH BOUNDARY
-  MUNICIPAL BUILDING
-  SPLIT MILEAGE BETWEEN MUNICIPALITIES



**CITY OF PARKER CITY**  
**ARMSTRONG COUNTY**

PREPARED BY THE  
**PENNSYLVANIA DEPARTMENT OF TRANSPORTATION**  
 BUREAU OF PLANNING AND RESEARCH  
 GEOGRAPHIC INFORMATION DIVISION  
 IN COOPERATION WITH THE  
**U.S. DEPARTMENT OF TRANSPORTATION**  
 FEDERAL HIGHWAY ADMINISTRATION  
 MUNICIPAL CODE 03 301  
 REVISED PER FORM 990 DATED 8-19-10

SCALE



- ASH AV
- BLUFF AV
- CENTRAL AV
- CENTURY ST
- CHASE ST
- COOPER AV
- DIVISION AV
- EUCLID AV
- FOURTH ST
- JACKSON AV
- LINCOLN ST
- LUDLOW AV
- MARSHALL ST
- PENN AV
- PINE ST
- SEWARD ST
- STANTON ST
- THIRD ST
- WABASH AV
- WAYNE AV
- WELLS ST