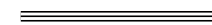

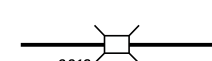
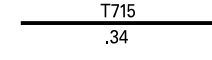





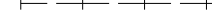




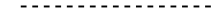


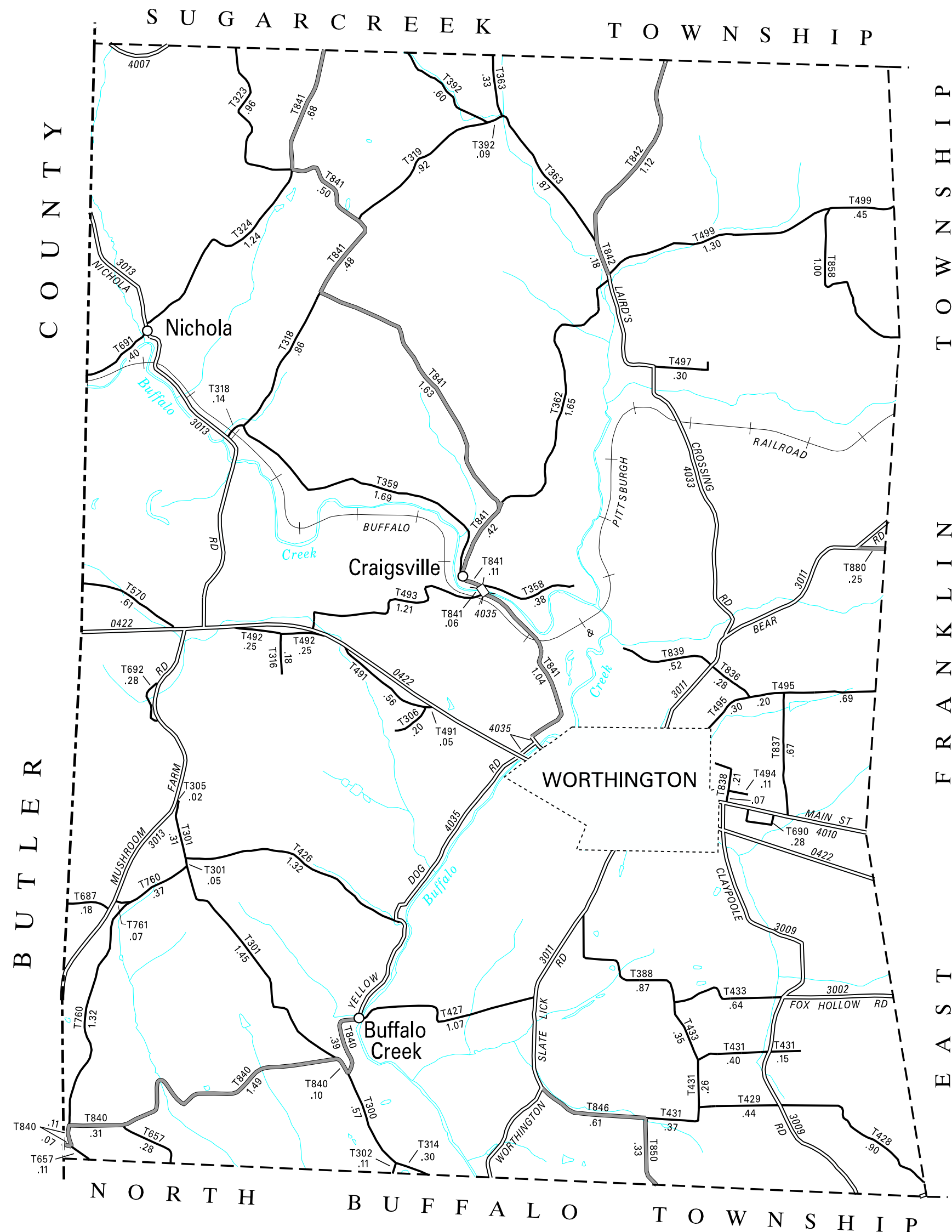
LEGEND

-  LIMITED ACCESS HIGHWAY
-  STATE ROUTE AND NUMBER
-  STATE MAINTAINED BRIDGE ON TOWNSHIP ROAD
-  TOWNSHIP ROAD, NUMBER AND SEGMENT LENGTH IN MILES
-  IMPASSABLE TOWNSHIP ROAD
-  TURNBACK TOWNSHIP ROAD
-  OTHER ROAD
-  RAILROAD (IN SERVICE)
-  RAILROAD ABANDONED (TRACK RETAINED)
-  STATE BOUNDARY
-  COUNTY BOUNDARY
-  TOWNSHIP BOUNDARY
-  CITY OR BOROUGH BOUNDARY
-  MUNICIPAL BUILDING
-  SPLIT MILEAGE BETWEEN MUNICIPALITIES

- 300 SMITHVILLE RD
- 301 TORRY IRELAND RD
- 302 WILSON RD
- 305 MOONLIGHT DR
- 306 BAKER RD
- 314 HOGG RD
- 316 CLARK RD
- 318 HINDMAN HILL RD
- 319 LEWIS HILL RD
- 323 ST PATRICKS RD
- 324 VALLEY VIEW DR
- 358 BEAGLE CLUB RD
- 359 BOTTOM CREEK RD
- 362 CAISER RD
- 363 PUMP STATION RD
- 388 GORMLEY RD
- 392 YOCKEY HOLLOW RD
- 426 MILLEN HOLLOW RD
- 427 YELLOW DOG RD
- 428 BOWSER RD
- 429 SMITH RD
- 431 LAFFERTY RD
- 433 HILLBERRY RD
- 491 CRAFF FARM RD
- 492 OLD 422 ROAD
- 493 RUTH HILL RD
- 494 ROSS ST
- 495 CHERRY ST
- 497 BEVINGTON RD
- 499 RIDGE RD
- 570 COUNTY LINE RD
- 657 PATLAND RANCH RD
- 687 SELLERS RD
- 690 KERR LOOP RD
- 691 FENELTON RD
- 692 MILLIGAN RD
- 760 FOX RD
- 761 RAY RD
- 836 DR SHAFFER RD
- 837 DEER PARK RD
- 838 BISON ST
- 839 FOSTER RD
- 840 AIRPORT RD
- 841 CRAIGSVILLE RD
- 842 GAMLAND RD
- 846 GREEN ACRES RD
- 850 SISTERVILLE RD
- 858 KEN WOLFE RD
- 880 FLEEGER RD

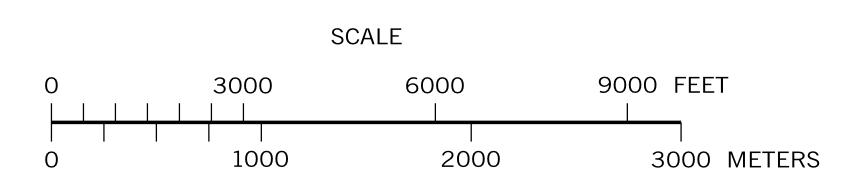
TOTAL MILES	
Township Road System	41.89*
State Highway System	21.59
Total	63.48

* Includes ACT 32 Turnback Mileage of 9.88



**WEST FRANKLIN
SECOND CLASS TOWNSHIP MAP
ARMSTRONG COUNTY**

PREPARED BY THE
PENNSYLVANIA DEPARTMENT OF TRANSPORTATION
BUREAU OF PLANNING AND RESEARCH
GEOGRAPHIC INFORMATION DIVISION
IN COOPERATION WITH THE
U.S. DEPARTMENT OF TRANSPORTATION
FEDERAL HIGHWAY ADMINISTRATION
MUNICIPAL CODE 03 228
THIS MAP IS PUBLISHED AS A SUPPLEMENTAL
DOCUMENTATION OF LIQUID FUELS TAX FUND MILEAGES
REVISED PER FORM 990 DATED 7-16-18



COPIES OF THIS MAP ARE AVAILABLE AT NOMINAL COST
CONTACT:
PENNSYLVANIA DEPARTMENT OF TRANSPORTATION
SALES STORE
P.O. BOX 3451
HARRISBURG, PENNSYLVANIA 17105-3451
TELEPHONE: (717)787-6746