

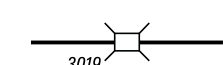
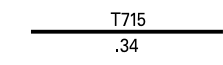













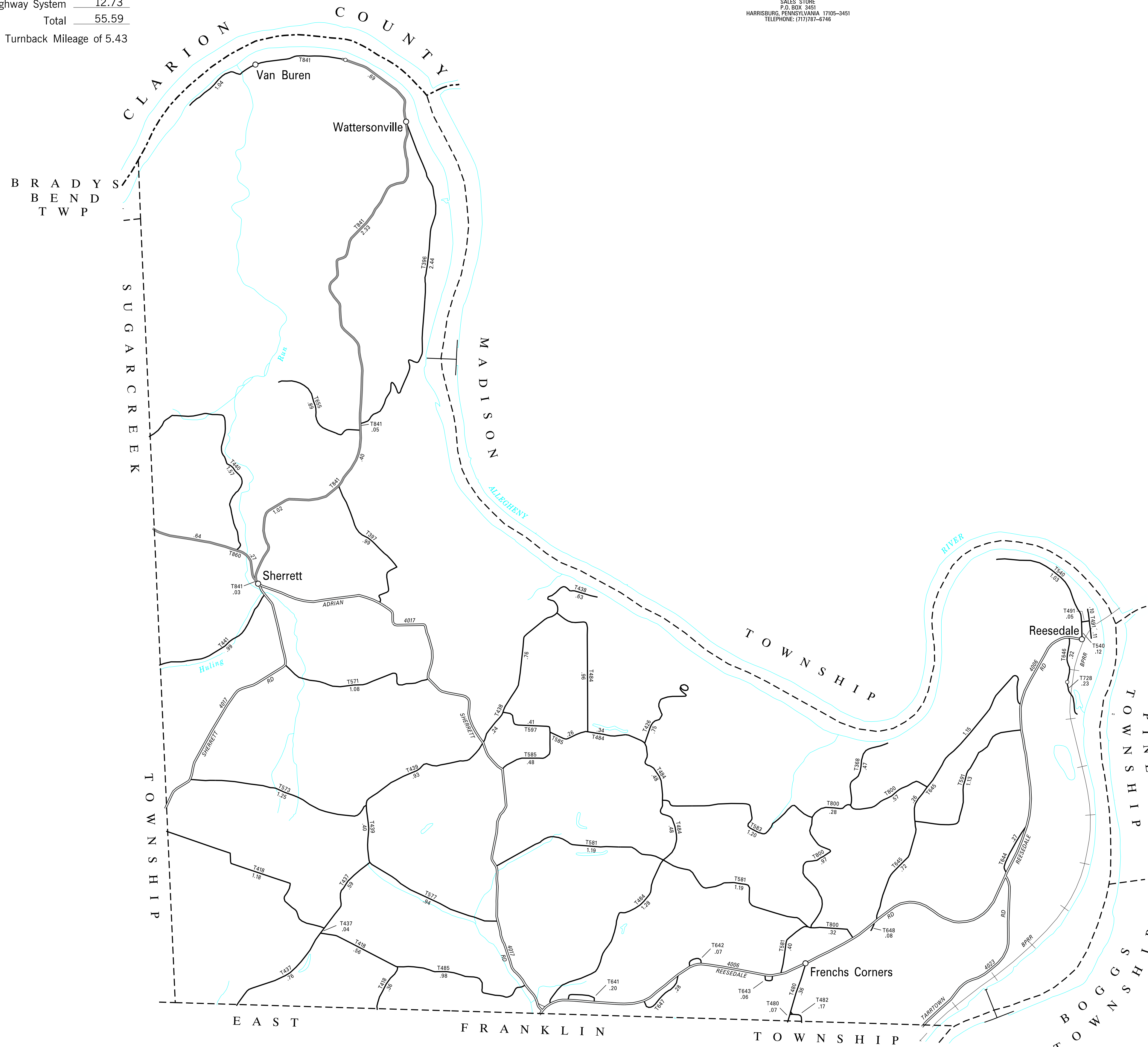
TOTAL MILES  
 Township Road System 42.86\*  
 State Highway System 12.73  
 Total 55.59

\* Includes ACT 32 Turnback Mileage of 5.43

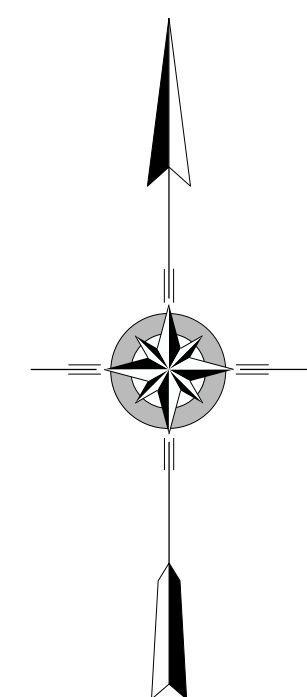
COPIES OF THIS MAP ARE AVAILABLE AT NOMINAL COST  
 CONTACT:  
 PENNSYLVANIA DEPARTMENT OF TRANSPORTATION  
 SALES STORE  
 P.O. BOX 3451  
 HARRISBURG, PENNSYLVANIA 17105-3451  
 TELEPHONE: (717)781-6746

LEGEND

-  LIMITED ACCESS HIGHWAY
-  STATE ROUTE AND NUMBER
-  STATE MAINTAINED BRIDGE ON TOWNSHIP ROAD
-  TOWNSHIP ROAD, NUMBER AND SEGMENT LENGTH IN MILES
-  IMPASSABLE TOWNSHIP ROAD
-  TURNBACK TOWNSHIP ROAD
-  OTHER ROAD
-  RAILROAD (IN SERVICE)
-  RAILROAD ABANDONED (TRACK RETAINED)
-  STATE BOUNDARY
-  COUNTY BOUNDARY
-  TOWNSHIP BOUNDARY
-  CITY OR BOROUGH BOUNDARY
-  MUNICIPAL BUILDING
-  SPLIT MILEAGE BETWEEN MUNICIPALITIES



- 368 BELLEAU RD
- 396 RIVER RD
- 397 PEACH HILL RD
- 418 CRISSMAN RD
- 426 SILVER ROCK RD
- 437 FENCE RD
- 438 SPOI RD
- 439 HAYS RD
- 440 HULLINGS RUN RD
- 441 HOLLOW RD
- 480 FRENCH CORNERS RD
- 482 CLAYPOOL RD
- 484 RIDGE RD
- 485 ST MARKS RD
- 491 ARMSTRONG RD
- 540 HOLLY RD
- 571 MOORHEAD RD
- 573 SHERRY LA
- 577 HELM RD
- 581 BRUSH VALLEY RD
- 583 HOOKS FLAT RD
- 585 CENTER SCHOOL RD
- 591 SPRING RUN RD
- 597 HILLTOP RD
- 641 WOLFE RD
- 642 UPPER LIMESTONE RD
- 643 BROWNS RD
- 644 OAK RD
- 645 OLD REESEDALE RD
- 646 POWER PLANT RD
- 647 LOWER LIMESTONE RD
- 648 HIMES RD
- 655 RICKLE HOLLOW RD
- 728 CAMP RD
- 800 JOHNS RD
- 841 WATTERSONVILLE RD
- 860 BEAGLE CLUB RD



WASHINGTON  
 SECOND CLASS TOWNSHIP MAP  
 ARMSTRONG COUNTY

PREPARED BY THE  
 PENNSYLVANIA DEPARTMENT OF TRANSPORTATION  
 BUREAU OF PLANNING AND RESEARCH  
 GEOGRAPHIC INFORMATION DIVISION

IN COOPERATION WITH THE  
 U.S. DEPARTMENT OF TRANSPORTATION  
 FEDERAL HIGHWAY ADMINISTRATION

MUNICIPAL CODE 03 226

THIS MAP IS PUBLISHED AS A SUPPLEMENTAL  
 DOCUMENTATION OF LIQUID FUELS TAX FUND MILEAGES  
 REVISED PER FORM 990 DATED 12-9-08

