
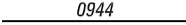
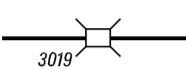
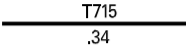









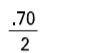
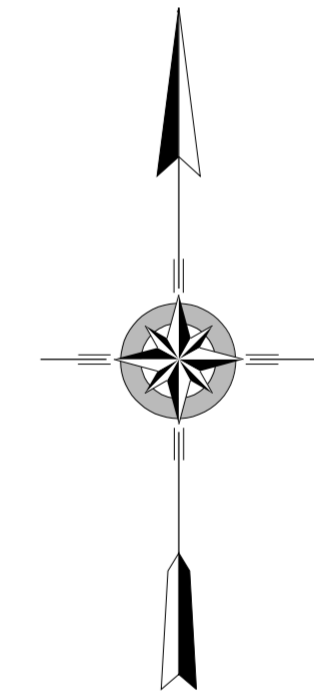
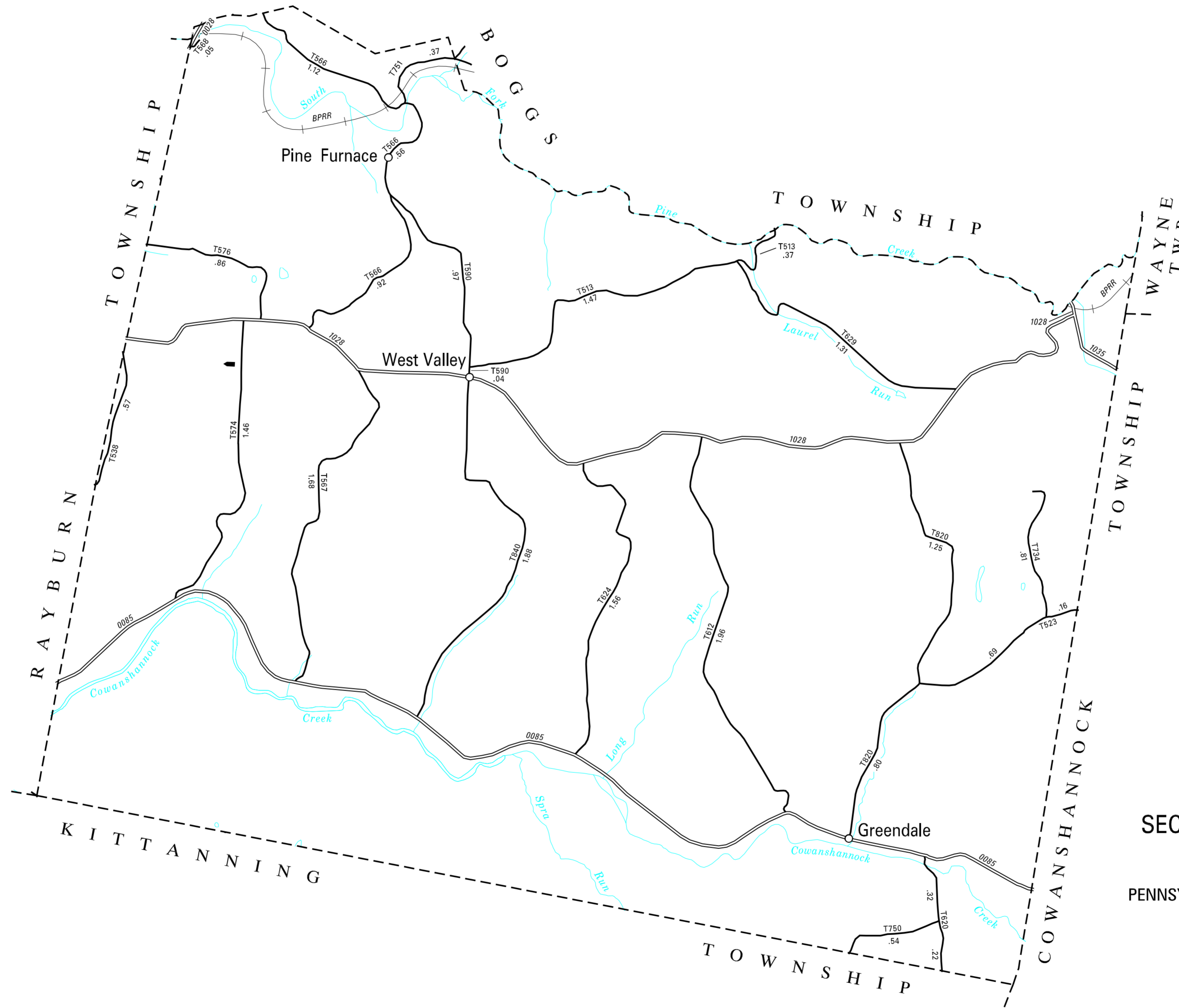


LEGEND

-  LIMITED ACCESS HIGHWAY
-  STATE ROUTE AND NUMBER
-  STATE MAINTAINED BRIDGE ON TOWNSHIP ROAD
-  TOWNSHIP ROAD, NUMBER AND SEGMENT LENGTH IN MILES
-  IMPASSABLE TOWNSHIP ROAD
-  OTHER ROAD
-  RAILROAD (IN SERVICE)
-  RAILROAD ABANDONED (TRACK RETAINED)
-  STATE BOUNDARY
-  COUNTY BOUNDARY
-  TOWNSHIP BOUNDARY
-  CITY OR BOROUGH BOUNDARY
-  MUNICIPAL BUILDING
-  SPLIT MILEAGE BETWEEN MUNICIPALITIES

TOTAL MILES	
Township Road System	21.94*
State Highway System	10.68
Total	32.62

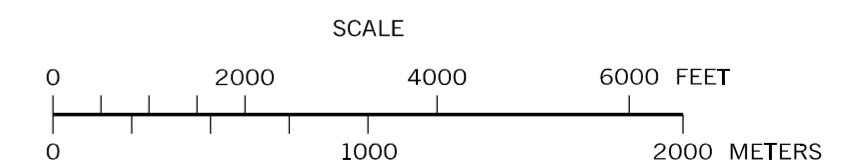
* Includes ACT 32 Turnback Mileage of 3.93



**VALLEY
SECOND CLASS TOWNSHIP MAP
ARMSTRONG COUNTY**

PREPARED BY THE
PENNSYLVANIA DEPARTMENT OF TRANSPORTATION
 BUREAU OF PLANNING AND RESEARCH
 GEOGRAPHIC INFORMATION DIVISION
 IN COOPERATION WITH THE
 U.S. DEPARTMENT OF TRANSPORTATION
 FEDERAL HIGHWAY ADMINISTRATION
 MUNICIPAL CODE 03 225

REVISED PER FORM 990 DATED 12-22-08



TYPE 5 MAP VALLEY TOWNSHIP ARMSTRONG COUNTY PENNSYLVANIA

- 513 LAUREL RUN RD
- 523 HILL CHURCH RD
- 538 DAVE WHITE RD
- 566 PINE FURNACE RD
- 567 YOCKEY RD
- 568 CRISSMAN RD
- 574 HARRIS RD
- 576 HAYES RD
- 590 SLEASE RD
- 612 ROSENBERGER RD
- 620 LAUSTER RD
- 624 ADAMS RD
- 629 MARTINS MILL RD
- 734 MCELWAIN RD
- 750 CRAVENER HOLLOW RD
- 751 DEVER HOLLOW RD
- 820 GREENDALE RD
- 840 STONE HOUSE RD