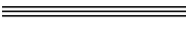

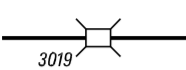
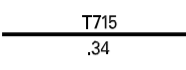







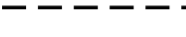


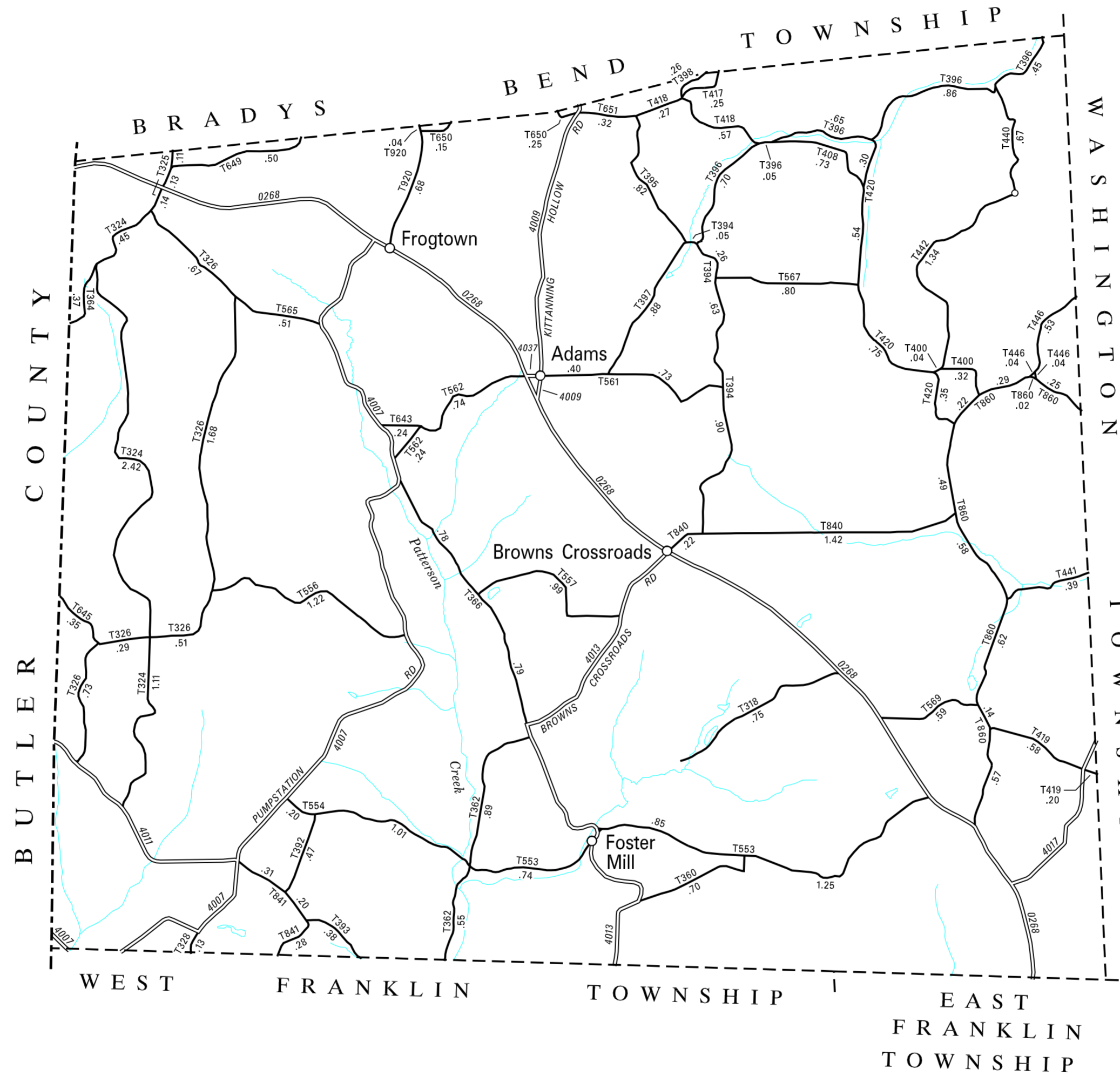


**LEGEND**

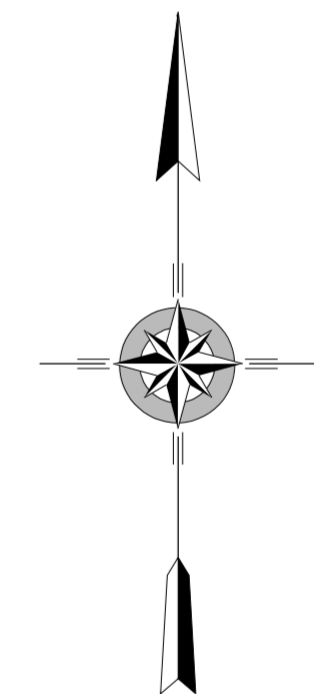
-  LIMITED ACCESS HIGHWAY
-  STATE ROUTE AND NUMBER
-  STATE MAINTAINED BRIDGE ON TOWNSHIP ROAD
-  TOWNSHIP ROAD, NUMBER AND SEGMENT LENGTH IN MILES
-  IMPASSABLE TOWNSHIP ROAD
-  OTHER ROAD
-  RAILROAD (IN SERVICE)
-  RAILROAD ABANDONED (TRACK RETAINED)
-  STATE BOUNDARY
-  COUNTY BOUNDARY
-  TOWNSHIP BOUNDARY
-  CITY OR BOROUGH BOUNDARY
-  MUNICIPAL BUILDING
-  SPLIT MILEAGE BETWEEN MUNICIPALITIES

TOTAL MILES	
Township Road System	46.88*
State Highway System	19.92
Total	66.80

\* Includes ACT 32 Turnback Mileage of 6.33



- 318 CAMP RD
- 324 THOMPSON RD
- 325 ROHRBACH HILL RD
- 326 GLYNN RD
- 328 ST PATRICKS RD
- 360 RIDGE RD
- 362 PATTERSON HOLLOW RD
- 364 KAMERER HILL RD
- 366 REST HOME RD
- 392 WOLFE RD
- 393 YOCKEY HOLLOW RD
- 394 MORGAN RD
- 395 BISH RD
- 396 RIVER RD
- 397 POSIC RD
- 398 KEENER RD
- 400 ISACCO RD
- 408 FLICK RD
- 417 GAMELAND RD
- 418 BLUE ROCK HILL RD
- 419 CRUMM RD
- 420 SNYDER HOLLOW RD
- 440 BELLE TEMPLETON RD
- 441 HOLLOW RD
- 442 HART RIDGE RD
- 446 KAUFMAN RD
- 553 FOSTERS MILL RD
- 554 BURNS HILL RD
- 556 LITTLE RD
- 557 SMITH RD
- 561 RODGERS RD
- 562 McELROY RD
- 565 BERNARD RD
- 567 GUTHRIE RD
- 569 STONEY BATTER RD
- 643 CAMPBELL RD
- 645 HOOVER HILL RD
- 649 MARY GEORGE RD
- 650 HOLDER HILL RD
- 651 SHULTZ RD
- 840 PORTERFIELD HILL RD
- 841 CRAIGSVILLE RD
- 860 BEAGLE CLUB RD
- 920 KAYLOR FROGTOWN RD



**SUGARCREEK  
SECOND CLASS TOWNSHIP MAP  
ARMSTRONG COUNTY**

PREPARED BY THE  
**PENNSYLVANIA DEPARTMENT OF TRANSPORTATION**  
 BUREAU OF PLANNING AND RESEARCH  
 GEOGRAPHIC INFORMATION DIVISION  
 IN COOPERATION WITH THE  
**U.S. DEPARTMENT OF TRANSPORTATION**  
 FEDERAL HIGHWAY ADMINISTRATION  
 MUNICIPAL CODE 03 224

