
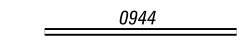
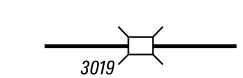
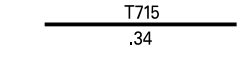


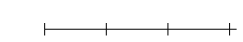
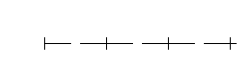





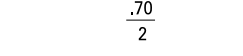


TOTAL MILES	
Township Road System	7.09 *
State Highway System	4.09
Total	11.18

* Includes ACT 32 Turnback Mileage of 0.50

LEGEND

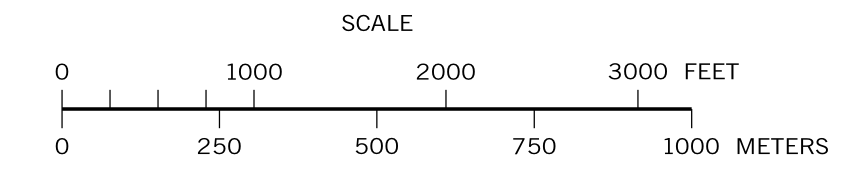
-  LIMITED ACCESS HIGHWAY
-  STATE ROUTE AND NUMBER
-  STATE MAINTAINED BRIDGE ON TOWNSHIP ROAD
-  TOWNSHIP ROAD, NUMBER AND SEGMENT LENGTH IN MILES
-  IMPASSABLE TOWNSHIP ROAD
-  OTHER ROAD
-  RAILROAD (IN SERVICE)
-  RAILROAD ABANDONED (TRACK RETAINED)
-  STATE BOUNDARY
-  COUNTY BOUNDARY
-  TOWNSHIP BOUNDARY
-  CITY OR BOROUGH BOUNDARY
-  MUNICIPAL BUILDING
-  SPLIT MILEAGE BETWEEN MUNICIPALITIES



**PINE
SECOND CLASS TOWNSHIP MAP
ARMSTRONG COUNTY**

PREPARED BY THE
PENNSYLVANIA DEPARTMENT OF TRANSPORTATION
BUREAU OF PLANNING AND RESEARCH
GEOGRAPHIC INFORMATION DIVISION
IN COOPERATION WITH THE
U.S. DEPARTMENT OF TRANSPORTATION
FEDERAL HIGHWAY ADMINISTRATION
MUNICIPAL CODE 03 218

REVISED PER FORM 990 DATED 5-23-16



- 580 ANDERSON RD
- 665 WILKINSON RD
- 691 STEWARTSON RD
- 753 FOURTH ST
- 755 THIRD ST
- 757 SECOND ST
- 852 STONE AV
- 854 BELLTOWN RD
- 855 ALLEGHENY AV
- 856 FIRST ST