

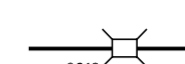
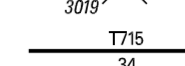









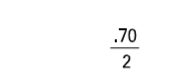
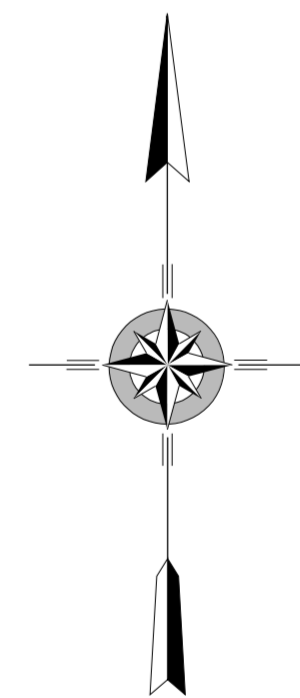
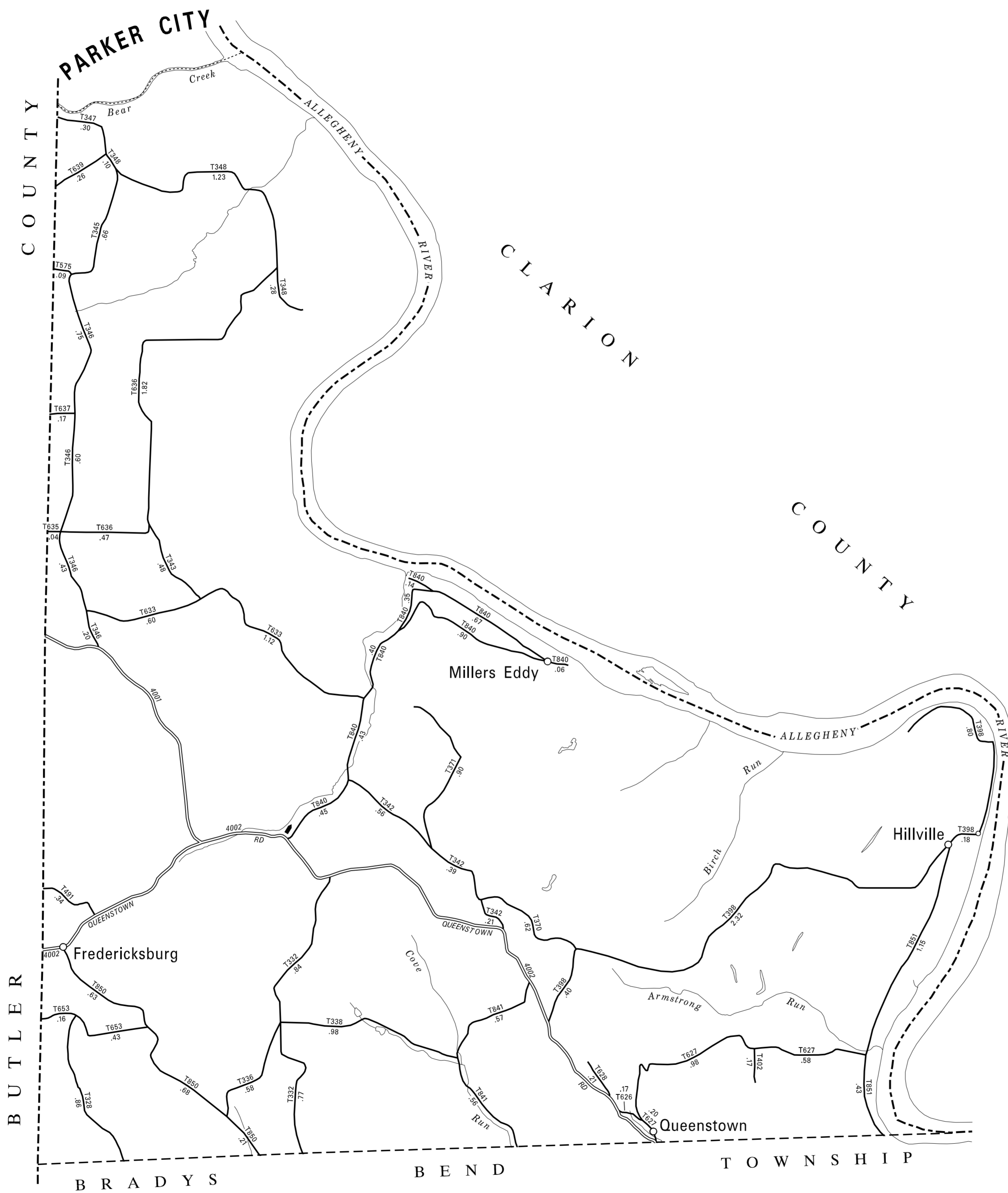


TOTAL MILES	
Township Road System	30.88*
State Highway System	5.77
Total	36.65

* Includes ACT 32 Turnback Mileage of 8.76

LEGEND

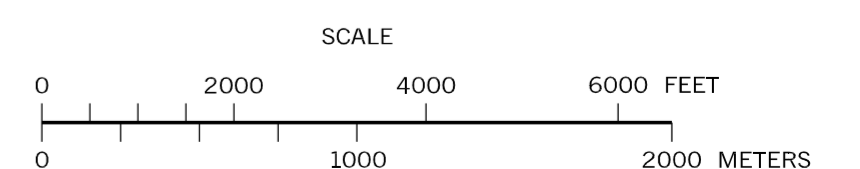
-  LIMITED ACCESS HIGHWAY
-  STATE ROUTE AND NUMBER
-  STATE MAINTAINED BRIDGE ON TOWNSHIP ROAD
-  TOWNSHIP ROAD, NUMBER AND SEGMENT LENGTH IN MILES
-  IMPASSABLE TOWNSHIP ROAD
-  OTHER ROAD
-  RAILROAD (IN SERVICE)
-  RAILROAD ABANDONED (TRACK RETAINED)
-  STATE BOUNDARY
-  COUNTY BOUNDARY
-  TOWNSHIP BOUNDARY
-  CITY OR BOROUGH BOUNDARY
-  MUNICIPAL BUILDING
-  SPLIT MILEAGE BETWEEN MUNICIPALITIES



PERRY SECOND CLASS TOWNSHIP MAP ARMSTRONG COUNTY

PREPARED BY THE
PENNSYLVANIA DEPARTMENT OF TRANSPORTATION
BUREAU OF PLANNING AND RESEARCH
GEOGRAPHIC INFORMATION DIVISION
IN COOPERATION WITH THE
U.S. DEPARTMENT OF TRANSPORTATION
FEDERAL HIGHWAY ADMINISTRATION
MUNICIPAL CODE 03 217

REVISED PER FORM 990 DATED 1-5-06



TYPE 5 MAP PERRY TOWNSHIP ARMSTRONG COUNTY PENNSYLVANIA

- 328 ROTTMAN RD
- 332 BISHOP RD
- 336 CRISSWELL RD
- 338 HOLDER RD
- 342 CLAYPOOLE RD
- 343 BUTT RD
- 345 GIBSON RD
- 346 KNOX RD
- 347 BEAR CREEK RD
- 348 PEACH RD
- 370 YOUNG RD
- 371 CEMETERY RD
- 398 HILLVILLE RD
- 402 DEWEY RD
- 491 SYCAMORE RD
- 515 SAY RD
- 626 WHISKEY RUN RD
- 627 ARMSTRONG RUN RD
- 628 CRAWFORD RD
- 633 SKAKLEY RD
- 635 WALKER HILL RD
- 636 SEFTON RD
- 637 ROCKS RD
- 639 HASENFLU RD
- 653 TULIP RD
- 840 MILLERS EDDY RD
- 841 COVE RUN RD
- 850 FREDERICKSBURG RD
- 851 SEYBERTOWN RD

(RECREATED BY DT 9-19-01) (REVISED 2-23-06)