

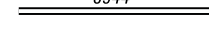
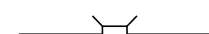
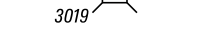
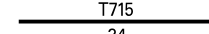










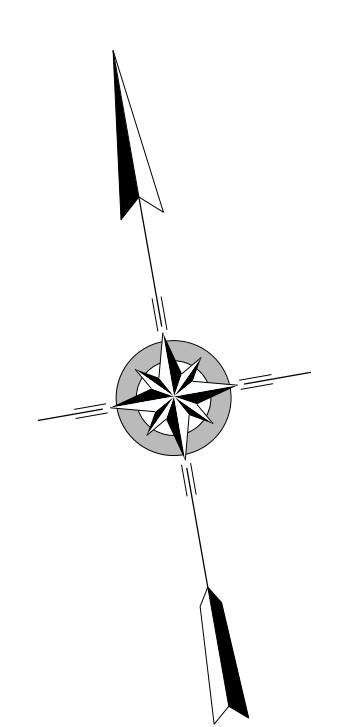
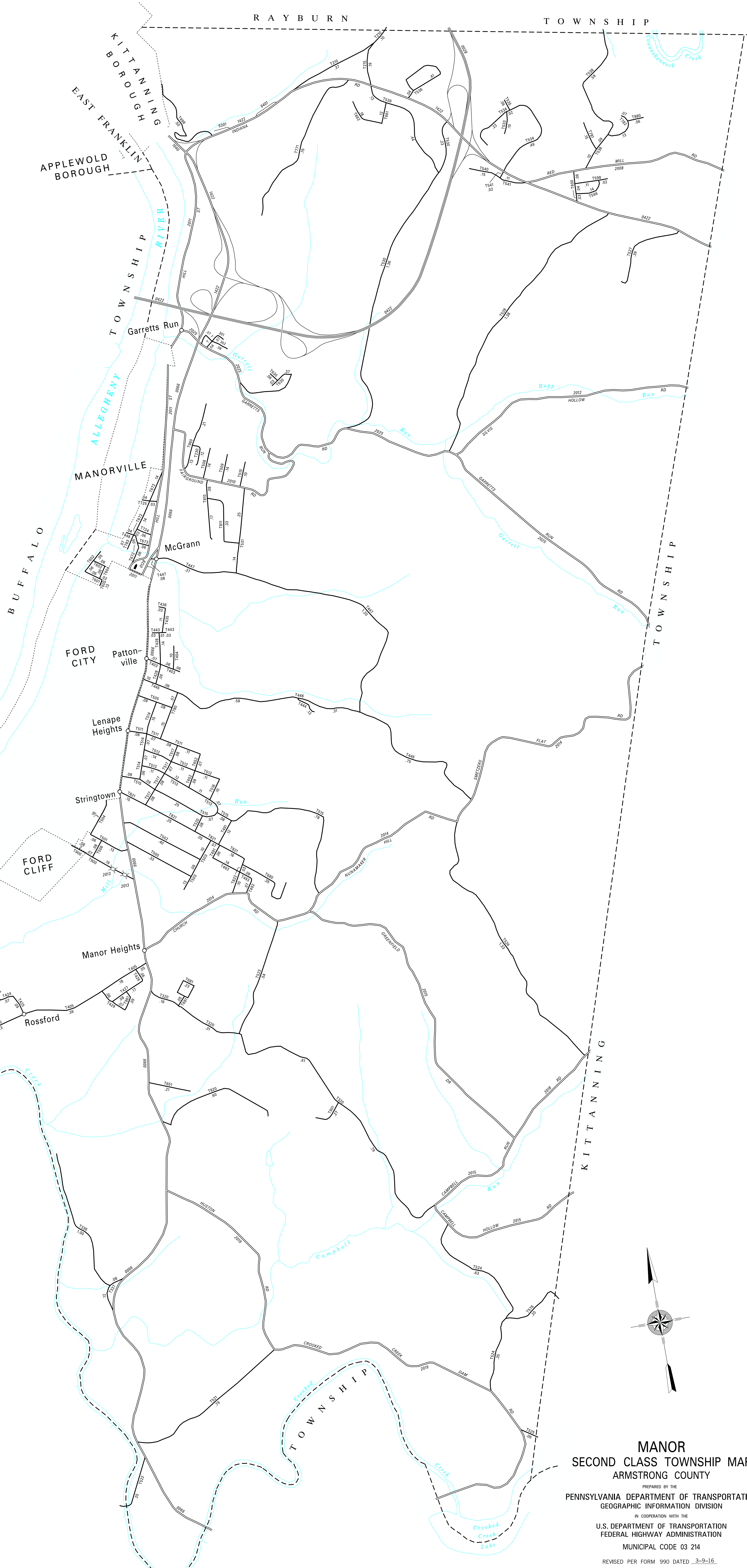
LEGEND

-  LIMITED ACCESS HIGHWAY
-  STATE ROUTE AND NUMBER
-  STATE MAINTAINED BRIDGE ON TOWNSHIP ROAD
-  TOWNSHIP ROAD, NUMBER AND SEGMENT LENGTH IN MILES
-  IMPASSABLE TOWNSHIP ROAD
-  OTHER ROAD
-  RAILROAD (IN SERVICE)
-  RAILROAD ABANDONED (TRACK RETAINED)
-  STATE BOUNDARY
-  COUNTY BOUNDARY
-  TOWNSHIP BOUNDARY
-  CITY OR BOROUGH BOUNDARY
-  MUNICIPAL BUILDING
-  SPLIT MILEAGE BETWEEN MUNICIPALITIES

- 210 WILLENJUM DR
- 214 DAIRY WAY
- 230 GOLDEN DR
- 301 BISHOP HILL RD
- 302 COAL ST
- 320 GUTHRIE RD
- 336 SCOUT RUN RD
- 337 OLD 66 RD
- 362 VIEWVIEW RD
- 403 CRAFF ST
- 404 NEAL ST
- 405 ROSS BY
- 421 GREENLAWN DR
- 422 LOGAN AV
- 423 FAIRVIEW ST
- 424 SIMPSON ST
- 425 ORCHARD ST
- 426 QUEEN ST
- 427 LENAPE AV
- 428 SUNSET ST
- 429 KING ST
- 435 BUTLER ST
- 436 FRANKLIN AV
- 443 HIGHLAND ST
- 444 ISEMAN HILL RD
- 445 BAILEY AV
- 446 STITT HOLLOW RD
- 447 FORT RUN RD
- 448 ROSS ST
- 491 ROSE ST
- 492 ANDERSON DR
- 493 LINCOLN WAY
- 496 TYPERWHITER HILL RD
- 500 ELW DR
- 501 OAK DR
- 502 MAPLE DR
- 503 WOODLAWN RD
- 504 CLARK ST
- 505 SPRING ST
- 506 WALNUT ST
- 508 CARROLL ST
- 509 WIDWAY ST
- 510 KENNETH ST
- 511 CHARLIN AV
- 512 CENTER AV
- 513 PARK AV
- 514 MEADOW ST
- 515 WANDOR DR
- 516 CRAIG ST
- 517 ANGELO ST
- 520 GREEN ST
- 521 MONTGOMERY FLATS RD
- 522 PARADISE BEACH RD
- 523 WILLOW RD
- 524 BROWN HILL RD
- 525 CAMP RD
- 526 SCHALL HOLLOW RD
- 527 MAY FLAN RD
- 528 FIND WING HOLLOW RD
- 530 HARM HOLLOW RD
- 531 PIPER DR
- 533 SCENIC DR EAST
- 534 SCENIC DR
- 535 SCENIC DR WEST
- 536 INDIAN HILLS RD
- 538 GREEN BRAE RD
- 539 BIRCH HAVEN RD
- 540 BAY RD
- 541 GLADYS RD
- 542 KERR RD
- 548 WHITNEY DR
- 549 RICHARD LA
- 600 BURTON DR
- 601 HELLMAN ST
- 602 RIVERSIDE DR
- 603 QUAY ST
- 604 HALLROAD DR
- 605 SECOND AV
- 630 GOAT HILL RD
- 651 JAMES DR
- 652 WANSOTIE ST
- 661 FRON DR
- 662 BIRCH RD
- 672 MAIN ST
- 673 WOREAN ST
- 680 HELLMAN HILL DR
- 681 GRENLEY PARK RD
- 724 GRANT ST
- 725 APPLEBY ST
- 771 BUFFINGTON DR
- 780 PORT ST
- 781 HESTER LA
- 782 TARTAN RD
- 783 LOWIC ST
- 810 TERRACE AV
- 811 OVERBROOK DR
- 820 COLF COURSE RD
- 821 PLEASANT VIEW RD
- 822 FAIR ST
- 842 ISEMAN RD
- 880 POINT PLACE RD
- 900 HOBSON DR
- 901 FAIRWAY DR
- 940 VALLEY VIEW DR
- 961 PRINCE ST
- 962 ROSSSTON CIR

| TOTAL MILES | |
|----------------------|--------|
| Township Road System | 37.83* |
| State Highway System | 29.16 |
| Total | 66.99 |

* Includes ACT 32 Turnback Mileage of 1.11



**MANOR
SECOND CLASS TOWNSHIP MAP
ARMSTRONG COUNTY**

PREPARED BY THE
PENNSYLVANIA DEPARTMENT OF TRANSPORTATION
GEOGRAPHIC INFORMATION DIVISION
IN COOPERATION WITH THE
U.S. DEPARTMENT OF TRANSPORTATION
FEDERAL HIGHWAY ADMINISTRATION
MUNICIPAL CODE 03 214

REVISED PER FORM 990 DATED 3-9-16

