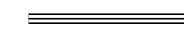
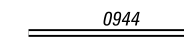
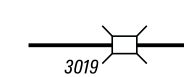
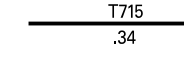


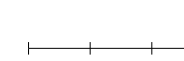
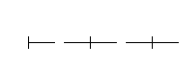



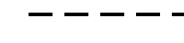
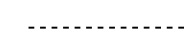

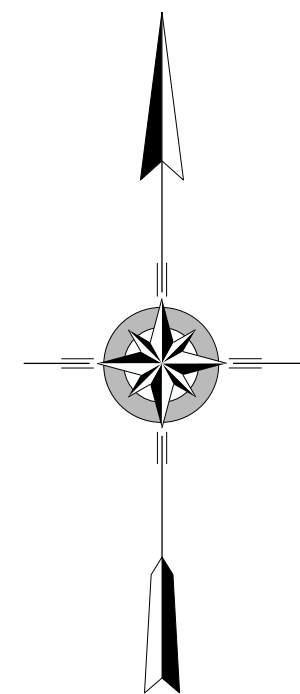
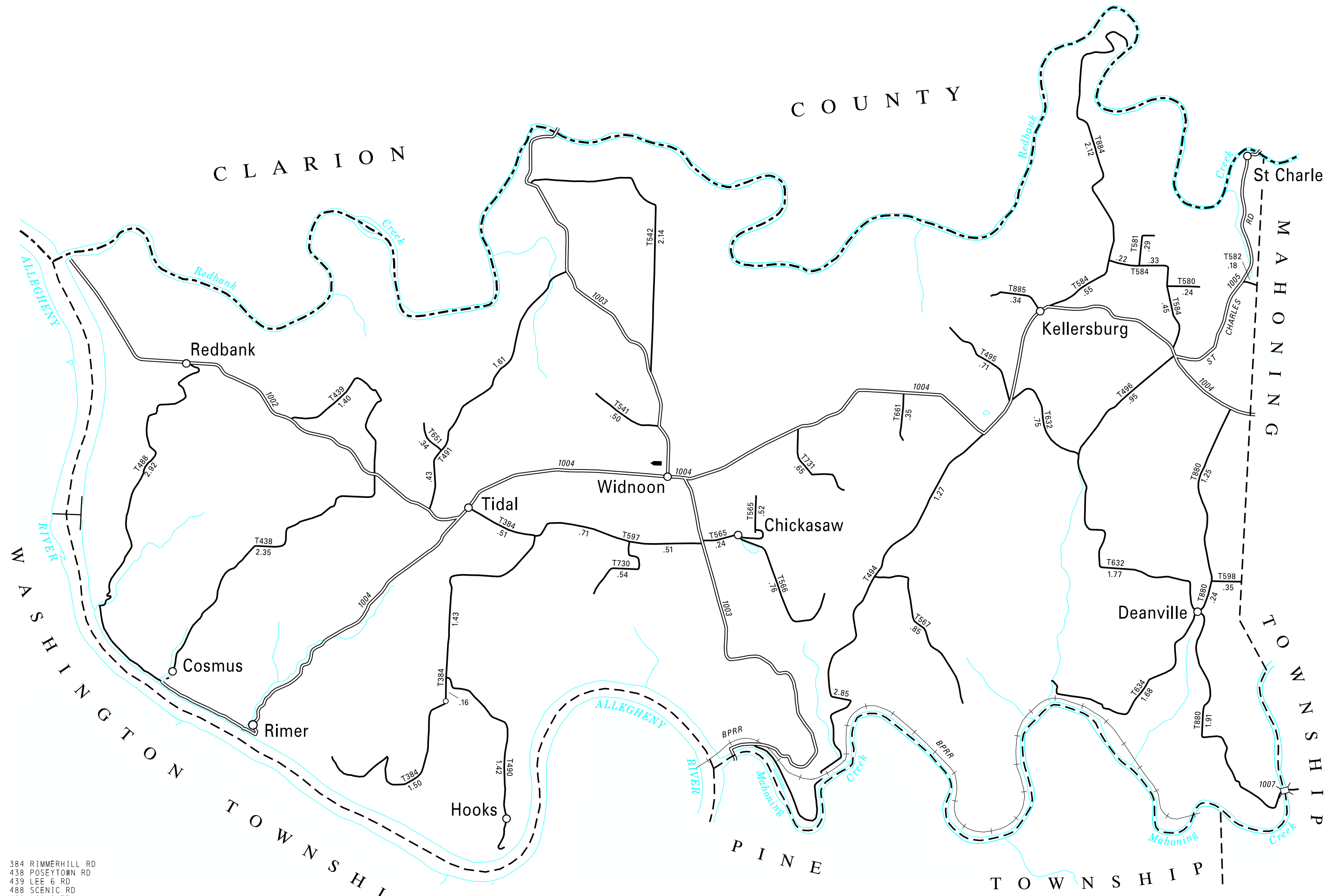


TOTAL MILES	
Township Road System	40.29*
State Highway System	20.88
Total	61.17

* Includes ACT 32 Turnback Mileage of 5.50

LEGEND

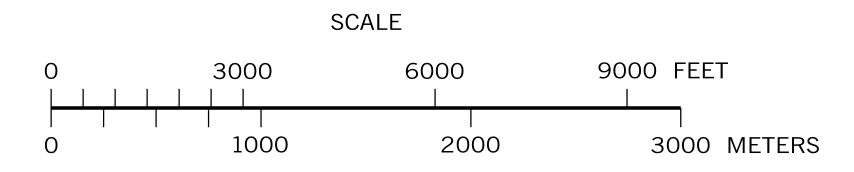
-  LIMITED ACCESS HIGHWAY
-  STATE ROUTE AND NUMBER
-  STATE MAINTAINED BRIDGE ON TOWNSHIP ROAD
-  TOWNSHIP ROAD, NUMBER AND SEGMENT LENGTH IN MILES
-  IMPASSABLE TOWNSHIP ROAD
-  OTHER ROAD
-  RAILROAD (IN SERVICE)
-  RAILROAD ABANDONED (TRACK RETAINED)
-  STATE BOUNDARY
-  COUNTY BOUNDARY
-  TOWNSHIP BOUNDARY
-  CITY OR BOROUGH BOUNDARY
-  MUNICIPAL BUILDING
-  SPLIT MILEAGE BETWEEN MUNICIPALITIES



MADISON SECOND CLASS TOWNSHIP MAP ARMSTRONG COUNTY

PREPARED BY THE
PENNSYLVANIA DEPARTMENT OF TRANSPORTATION
 BUREAU OF PLANNING AND RESEARCH
 GEOGRAPHIC INFORMATION DIVISION
 IN COOPERATION WITH THE
 U.S. DEPARTMENT OF TRANSPORTATION
 FEDERAL HIGHWAY ADMINISTRATION
 MUNICIPAL CODE 03 212

REVISED PER FORM 990 DATED 2-17-09



- 384 RIMMERHILL RD
- 438 POSEYTOWN RD
- 439 LEE 6 RD
- 488 SCENIC RD
- 490 HOOKS RD
- 491 HAWKVILLE RD
- 494 OLEAN RD
- 495 BISH RD
- 496 PENCE RD
- 541 BONNETT RD
- 542 DUNCAN RD
- 565 CHICKASAW RD
- 566 GUN CLUB RD
- 567 DROHNE RD
- 580 OSS RD
- 581 HETRICK RD
- 582 SHORTCUT RD
- 584 TRAIISTER RD
- 597 BINGAMEN RD
- 598 TRUITT RD
- 632 RENSEL RD
- 634 REEDY MILL RD
- 651 PENNY LANE RD
- 661 BARRETT RD
- 730 HOPPER RD
- 751 WILLIAMS RD
- 880 DEANVILLE RD
- 884 LEATHERWOOD RD
- 885 WILSON RD