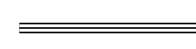
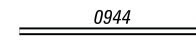
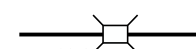
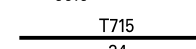










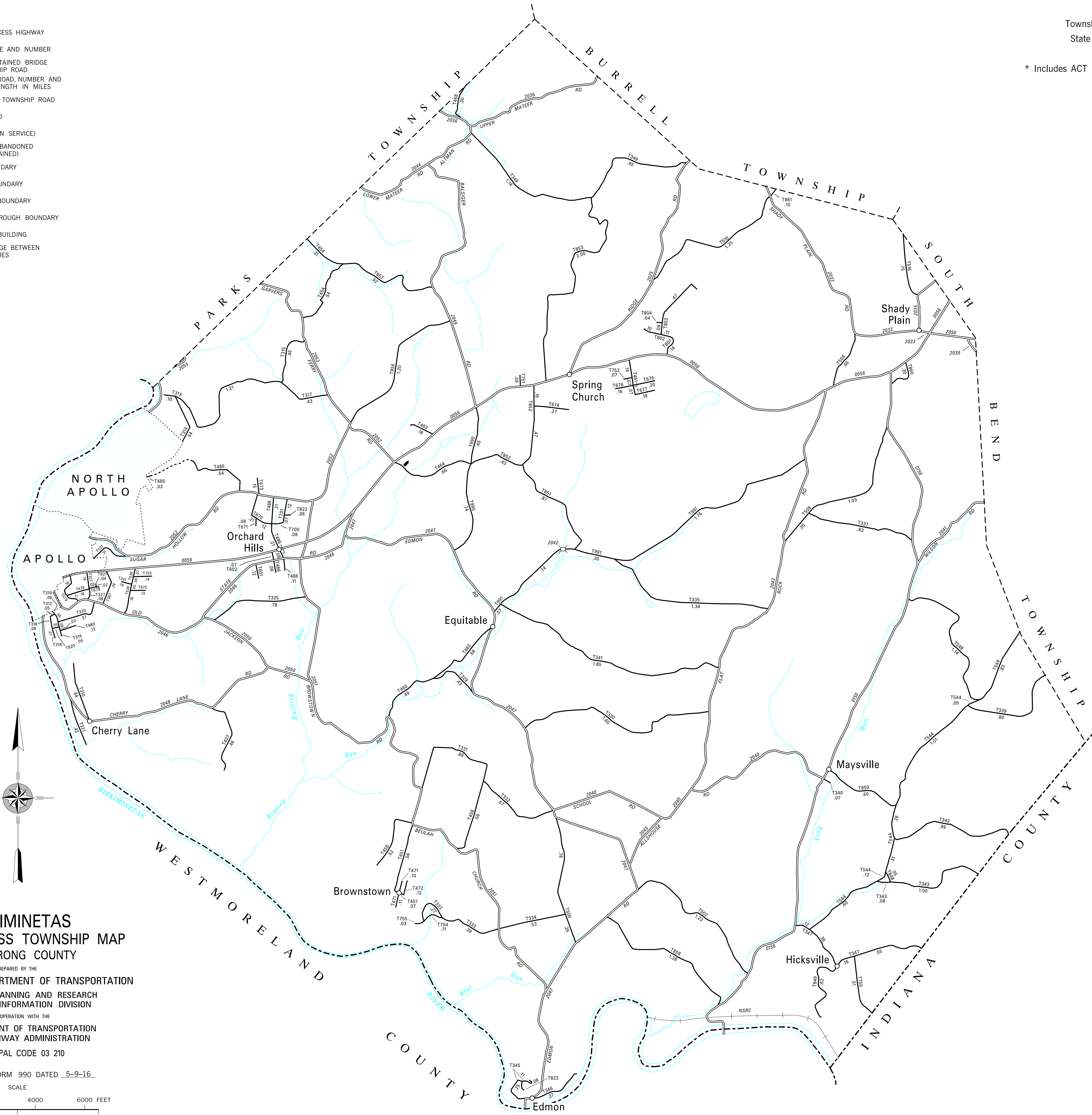


LEGEND

-  LIMITED ACCESS HIGHWAY
-  STATE ROUTE AND NUMBER
-  STATE MAINTAINED BRIDGE ON TOWNSHIP ROAD
-  TOWNSHIP ROAD, NUMBER AND SEGMENT LENGTH IN MILES
-  IMPASSABLE TOWNSHIP ROAD
-  OTHER ROAD
-  RAILROAD (IN SERVICE)
-  RAILROAD ABANDONED (TRACK RETAINED)
-  STATE BOUNDARY
-  COUNTY BOUNDARY
-  TOWNSHIP BOUNDARY
-  CITY OR BOROUGH BOUNDARY
-  MUNICIPAL BUILDING
-  SPLIT MILEAGE BETWEEN MUNICIPALITIES

TOTAL MILES	
Township Road System	57.66*
State Highway System	54.01
Total	111.67

* Includes ACT 32 Turnback Mileage of 4.06



- 201 EMAHISER RD
- 310 SAWYER RD
- 312 KENWOOD ST
- 314 HICKORY NUT RD
- 315 GLORIFITA HILL RD
- 317 MOORE SCHOOL RD
- 318 ISABEL AV
- 319 HIGHLAND AV
- 320 ROSE ST
- 321 CANAL ST
- 325 WRIGHT RD
- 327 LINCOLN AV
- 329 HILTY RD
- 330 ROSS RD
- 331 RIEFER RD
- 332 SCHOOL RD
- 333 RED TOWN RD
- 334 HURRELL RD
- 335 RUMBAUGH RD
- 337 FLICKINGER RD
- 339 ANKENY RD EXT
- 340 WOOD ST
- 341 MARTIN RD
- 342 MORAN RD
- 343 XIER RD
- 345 HIGH ST
- 346 WATER ST
- 347 HICKS HILL RD
- 349 CLARKS HOLLOW RD
- 387 OWENS VIEW RD
- 407 SHELLHAMMER RD
- 451 MAIN S
- 454 FRIEDEL RD
- 456 BOLLINGER RD
- 458 CASS RD
- 460 MCCARTNEY RD
- 461 CLARK AV
- 463 ELWOOD RD
- 464 COLE RD
- 468 CHESTNUT RD
- 471 FIRST ST
- 472 SECOND ST
- 485 ECKMAN RD
- 486 FLORIDA AV
- 500 GUTHRIE RD
- 502 ADAIR RD
- 504 GEIGER RD
- 508 OLD SALT RD
- 510 FRAIN RD
- 516 DILICK RD
- 536 MCKINSTRY HILL RD
- 537 SECOND ST EXT
- 544 LONG RUN RD
- 548 ANKENY RD
- 601 PATTERSON RD
- 602 CALIFORNIA AV
- 610 OHIO ST
- 671 METZLER RD
- 673 SHAFFER RD
- 674 CI RD
- 675 TALWADGE AV
- 676 BIRCH ST
- 677 OAK ST
- 678 EAST HIGHLAND DR
- 679 SOUTH SUMMIT RD
- 700 SOUTH AV
- 701 PENNSYLVANIA AV
- 750 FOSTER RD
- 751 SPRING ST
- 752 ELM ST
- 753 CASSELLA LA
- 754 SMET RD
- 755 EMMA RD
- 801 EVERGREEN RD
- 802 MAPLE DR
- 803 LAUREL WY
- 804 LOCUST CIR
- 820 MEADOW LA
- 821 KNOX AV
- 822 SHORT ST
- 823 HIGH ST
- 848 STEWART RD
- 849 HICKSVILLE RD
- 850 WHITE RD
- 851 STONEY LONESOME RD
- 852 SPORTSMEN RD
- 853 LUTHERAN CHURCH RD
- 856 COULTER RD
- 857 CRAVENER RD
- 858 DUNWIRE RD
- 860 STRINGER RD
- 861 KNAPPENBERGER RD
- 980 PARKVIEW DR
- 990 BALSIGER RD
- 991 BLACKS HOLLOW RD

**KISKIMINETAS
SECOND CLASS TOWNSHIP MAP
ARMSTRONG COUNTY**

PREPARED BY THE
PENNSYLVANIA DEPARTMENT OF TRANSPORTATION

BUREAU OF PLANNING AND RESEARCH
GEOGRAPHIC INFORMATION DIVISION

IN COOPERATION WITH THE

U.S. DEPARTMENT OF TRANSPORTATION
FEDERAL HIGHWAY ADMINISTRATION

MUNICIPAL CODE 03 210

REVISED PER FORM 990 DATED 5-9-16

SCALE

