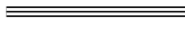
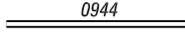
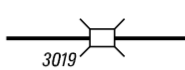
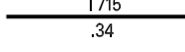



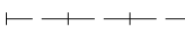

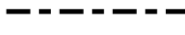




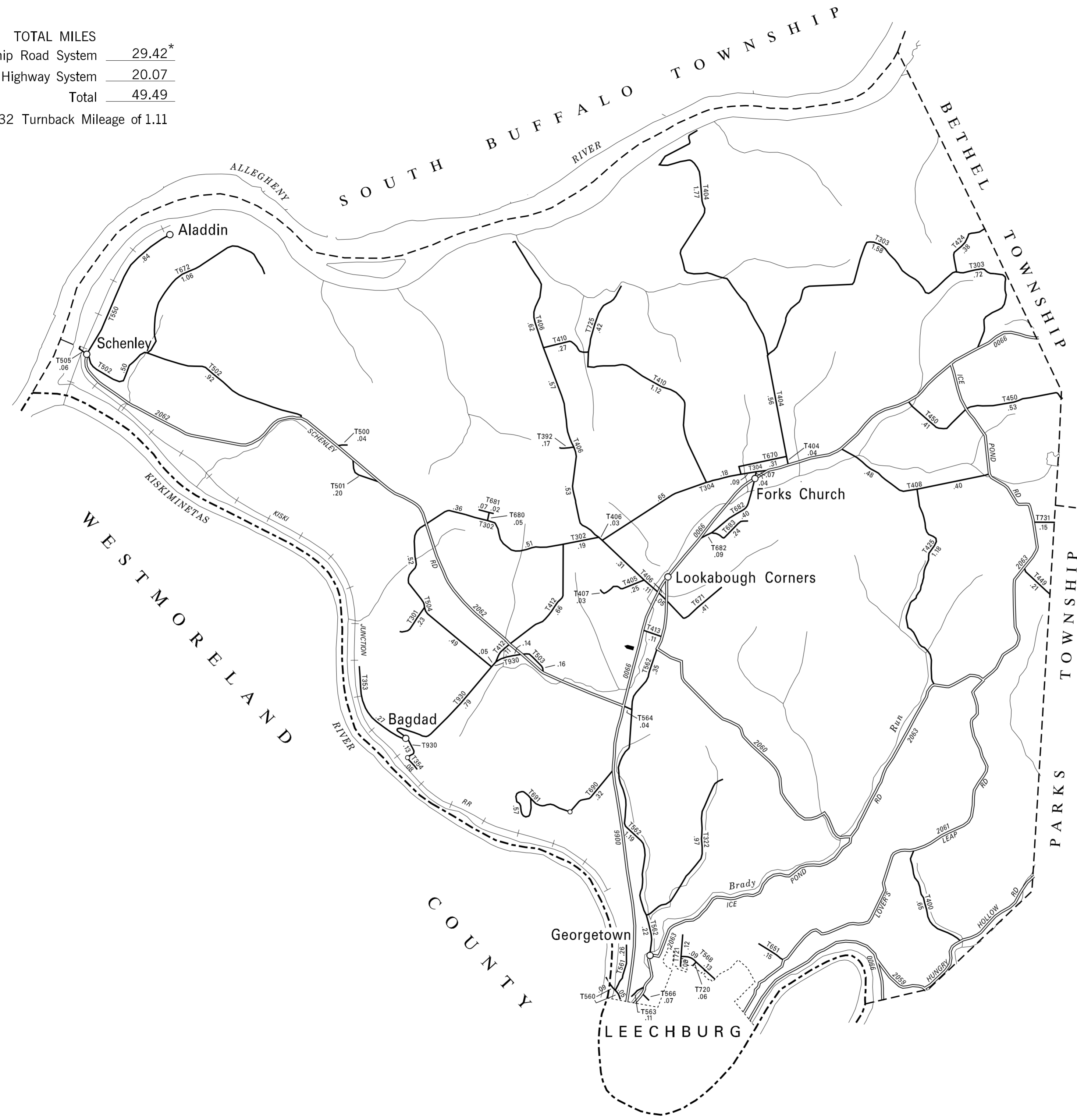


TOTAL MILES	
Township Road System	29.42*
State Highway System	20.07
Total	49.49

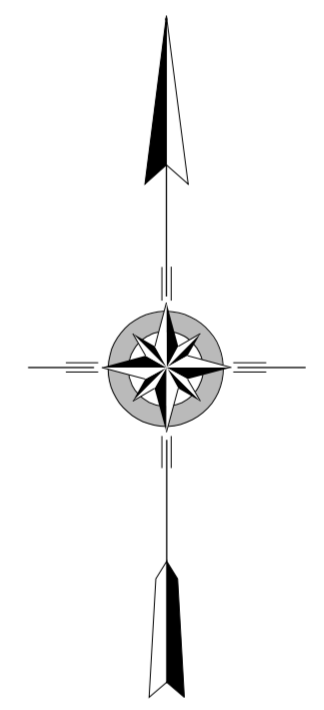
* Includes ACT 32 Turnback Mileage of 1.11

LEGEND

-  LIMITED ACCESS HIGHWAY
-  STATE ROUTE AND NUMBER
-  STATE MAINTAINED BRIDGE ON TOWNSHIP ROAD
-  TOWNSHIP ROAD, NUMBER AND SEGMENT LENGTH IN MILES
-  IMPASSABLE TOWNSHIP ROAD
-  OTHER ROAD
-  RAILROAD (IN SERVICE)
-  RAILROAD ABANDONED (TRACK RETAINED)
-  STATE BOUNDARY
-  COUNTY BOUNDARY
-  TOWNSHIP BOUNDARY
-  CITY OR BOROUGH BOUNDARY
-  MUNICIPAL BUILDING
-  SPLIT MILEAGE BETWEEN MUNICIPALITIES



- 300 CARROLL RD
- 301 HILL RD
- 302 STILLVILLE RD
- 303 JACK RD
- 304 FORKS CHURCH RD
- 322 SHUSTER HOLLOW RD
- 353 GILPIN MINE RD
- 354 VERA RIGGLE RD
- 392 ROBINSON RD
- 400 TRUBY HILL RD
- 404 JOHNETTA RD
- 405 SMALL RD
- 406 GODFREY RD
- 407 BUSH RD
- 408 SHEARER RD
- 410 LESSIG RD
- 412 BOOTH RD
- 413 FIREHALL RD
- 424 ROWE RD
- 425 RAY RD
- 449 WONDERS RD
- 450 MYERS RD
- 500 MCCOY RD
- 501 MYERS ACRES RD
- 502 OLD SCHENLEY RD
- 503 MARVIN RD
- 504 SOBER RD
- 505 RAILROAD ST
- 550 ALADDIN RD
- 560 WEST LEECHBURG ST
- 561 BANFIELD RD
- 562 EVERGREEN RD
- 563 RAYMOND RD
- 564 SCHENLEY RD
- 566 SWARTZ RD
- 568 LEHIGH RD
- 651 MULE HOLLOW RD
- 670 SHAFFER RD
- 671 RAZZ RD
- 672 SPORTSMAN RD
- 680 LOUDEN RD
- 681 STULL RD
- 682 HILLVIEW MANOR RD
- 683 CRESTLINE DR
- 690 PARK RD
- 691 JAMES LEECH RD
- 720 VETERANS AV
- 721 HIGHLAND RD
- 725 COAL BANK RD
- 731 SHIPMAN RD
- 930 BAGDAD RD



**GILPIN
SECOND CLASS TOWNSHIP MAP
ARMSTRONG COUNTY**

PREPARED BY THE
PENNSYLVANIA DEPARTMENT OF TRANSPORTATION
BUREAU OF PLANNING AND RESEARCH
GEOGRAPHIC INFORMATION DIVISION
IN COOPERATION WITH THE
U.S. DEPARTMENT OF TRANSPORTATION
FEDERAL HIGHWAY ADMINISTRATION
MUNICIPAL CODE 03 208

