
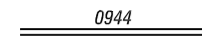
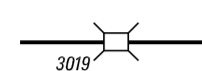
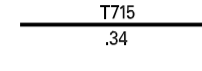







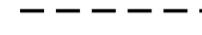


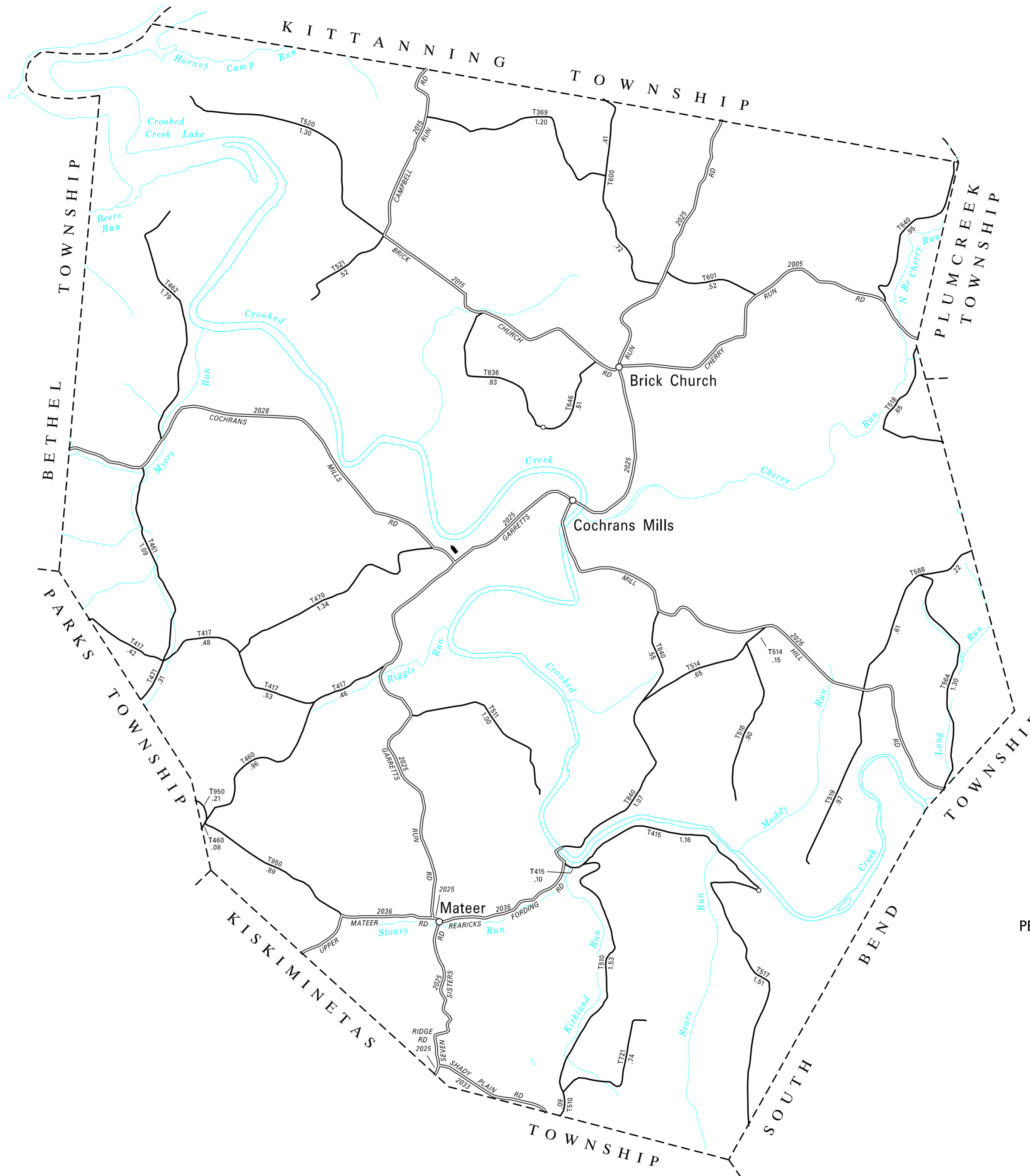


LEGEND

-  LIMITED ACCESS HIGHWAY
-  STATE ROUTE AND NUMBER
-  STATE MAINTAINED BRIDGE ON TOWNSHIP ROAD
-  TOWNSHIP ROAD, NUMBER AND SEGMENT LENGTH IN MILES
-  IMPASSABLE TOWNSHIP ROAD
-  OTHER ROAD
-  RAILROAD (IN SERVICE)
-  RAILROAD ABANDONED (TRACK RETAINED)
-  STATE BOUNDARY
-  COUNTY BOUNDARY
-  TOWNSHIP BOUNDARY
-  CITY OR BOROUGH BOUNDARY
-  MUNICIPAL BUILDING
-  .70
2 SPLIT MILEAGE BETWEEN MUNICIPALITIES

TOTAL MILES	
Township Road System	28.82*
State Highway System	18.80
Total	47.62

* Includes ACT 32 Turnback Mileage of 3.14



- 369 ALTMAN RD
- 415 CREEK RD
- 417 REARICK RD
- 460 WAGLE HILL RD
- 461 POLKA HOLLOW RD
- 462 ROBBS FORDING RD
- 470 KNELL RD
- 471 LOUDEN RD
- 510 BAKER HOLLOW RD
- 511 PORTER RD
- 514 FORK RD
- 516 COWART RD
- 517 MCILWAIN RD
- 518 CHERRY RUN HILL RD
- 519 LIMEPLANT RD
- 520 KERR RD
- 521 BOARTS RD
- 564 LONG RUN RD
- 588 RIDGE RD
- 600 PETERMAN RD
- 601 MURPHY HOLLOW RD
- 640 NORTH BRANCH RD
- 646 GIBSON RD
- 721 KNEPSHIELD RD
- 836 SLEASE RD
- 840 IRON BRIDGE RD
- 950 HEASLEY HOLLOW RD

**BURRELL
SECOND CLASS TOWNSHIP MAP
ARMSTRONG COUNTY**

PREPARED BY THE
PENNSYLVANIA DEPARTMENT OF TRANSPORTATION
BUREAU OF PLANNING AND RESEARCH
GEOGRAPHIC INFORMATION DIVISION
IN COOPERATION WITH THE
U.S. DEPARTMENT OF TRANSPORTATION
FEDERAL HIGHWAY ADMINISTRATION
MUNICIPAL CODE 03 204

REVISED PER FORM 990 DATED 9-14-11

