
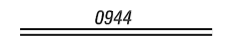
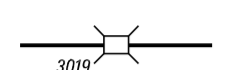
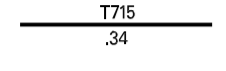










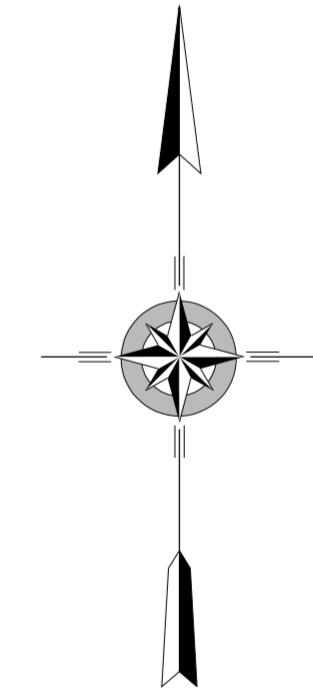
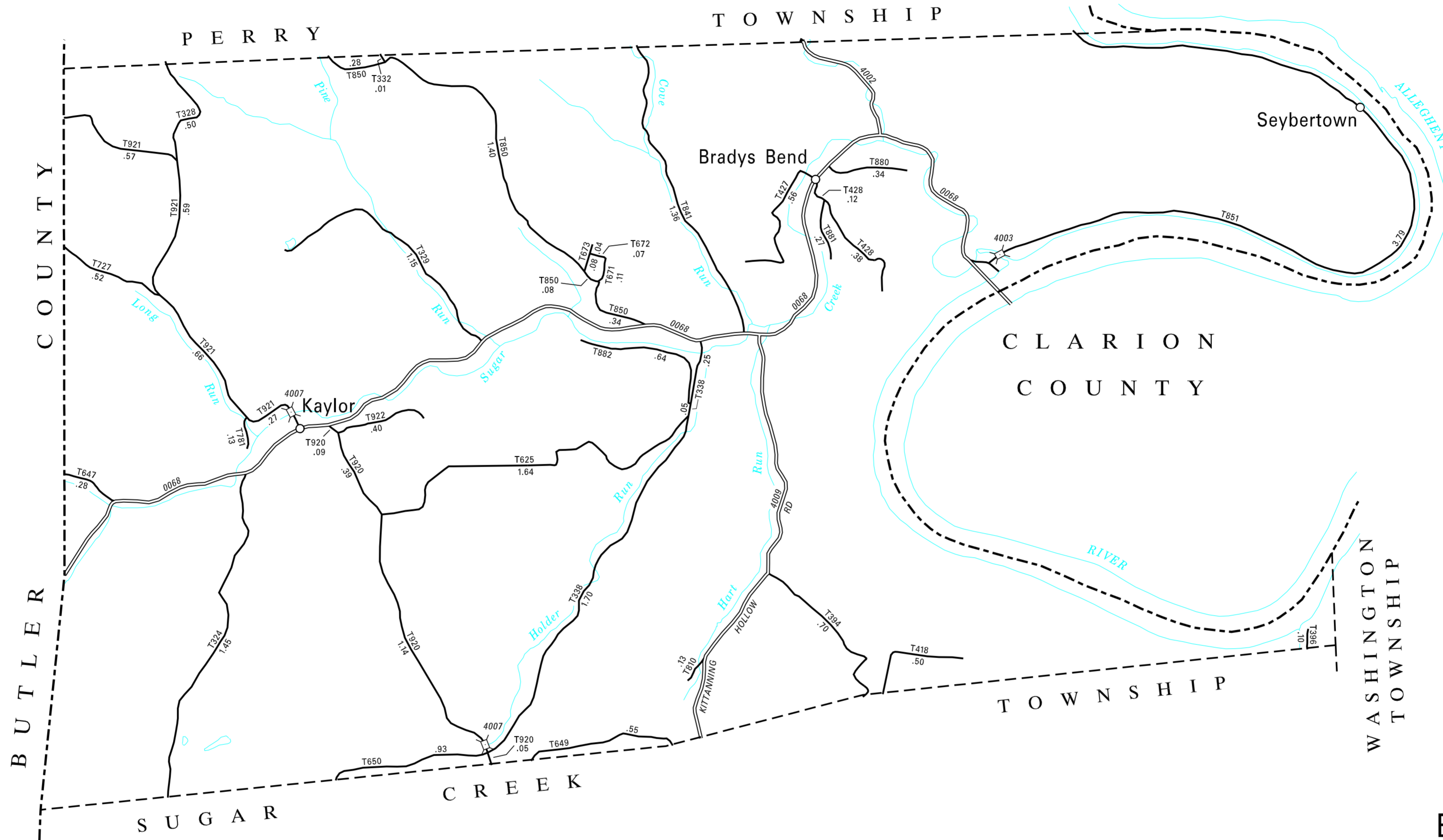


LEGEND

-  LIMITED ACCESS HIGHWAY
-  STATE ROUTE AND NUMBER
-  STATE MAINTAINED BRIDGE ON TOWNSHIP ROAD
-  TOWNSHIP ROAD, NUMBER AND SEGMENT LENGTH IN MILES
-  IMPASSABLE TOWNSHIP ROAD
-  OTHER ROAD
-  RAILROAD (IN SERVICE)
-  RAILROAD ABANDONED (TRACK RETAINED)
-  STATE BOUNDARY
-  COUNTY BOUNDARY
-  TOWNSHIP BOUNDARY
-  CITY OR BOROUGH BOUNDARY
-  MUNICIPAL BUILDING
-  SPLIT MILEAGE BETWEEN MUNICIPALITIES

TOTAL MILES	
Township Road System	24.61*
State Highway System	7.81
Total	32.42

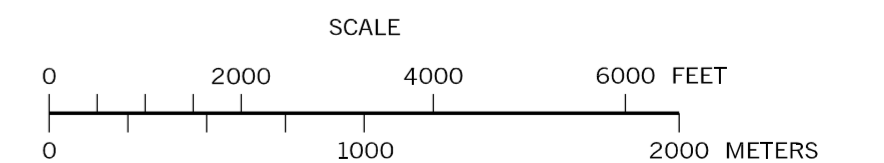
* Includes ACT 32 Turnback Mileage of 11.01



**BRADYS BEND
SECOND CLASS TOWNSHIP MAP
ARMSTRONG COUNTY**

PREPARED BY THE
PENNSYLVANIA DEPARTMENT OF TRANSPORTATION
 BUREAU OF PLANNING AND RESEARCH
 GEOGRAPHIC INFORMATION DIVISION
 IN COOPERATION WITH THE
 U.S. DEPARTMENT OF TRANSPORTATION
 FEDERAL HIGHWAY ADMINISTRATION
 MUNICIPAL CODE 03 203

REVISED PER FORM 990 DATED 9-21-05



- 324 ROHRBACH RD
- 328 JONES RD
- 329 PINE RUN - BRATKOVICH RD
- 332 BISHOP RD
- 338 PONCIC RD
- 394 KEENER RD
- 396 RIVER RD
- 418 CAMELAND RD
- 427 BRADYS BEND CEMETERY RD
- 428 ST MARYS CEMETERY RD
- 625 SNOW HILL RD
- 647 BUTTERNUT RD
- 649 HOLDER HILL RD
- 650 MARY GEORGE RD
- 671 MAIN HILL ST
- 672 HIGH ST
- 673 PHILIPS ST
- 727 ROTTMAN RD
- 781 FORINGER RD
- 810 HILES RD
- 841 COVE RUN RD
- 850 ROSEVILLE RD
- 851 SEYBERTOWN RD
- 880 IRON FURNACE RD
- 881 FOUST RD
- 882 WATER PLANT RD
- 920 KAYLOR FROGTOWN RD
- 921 KAYLOR PETROLIA RD
- 922 PARASKI RD