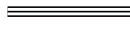
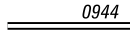
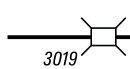
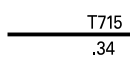


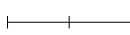
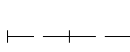






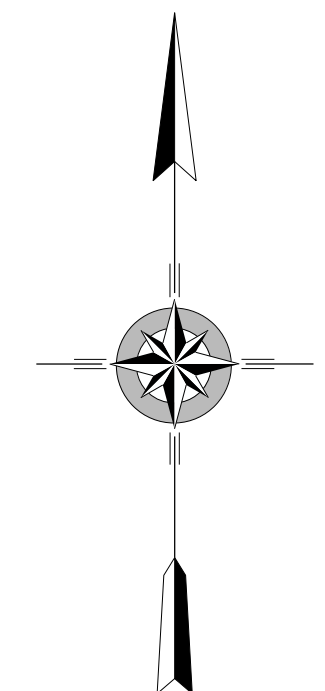
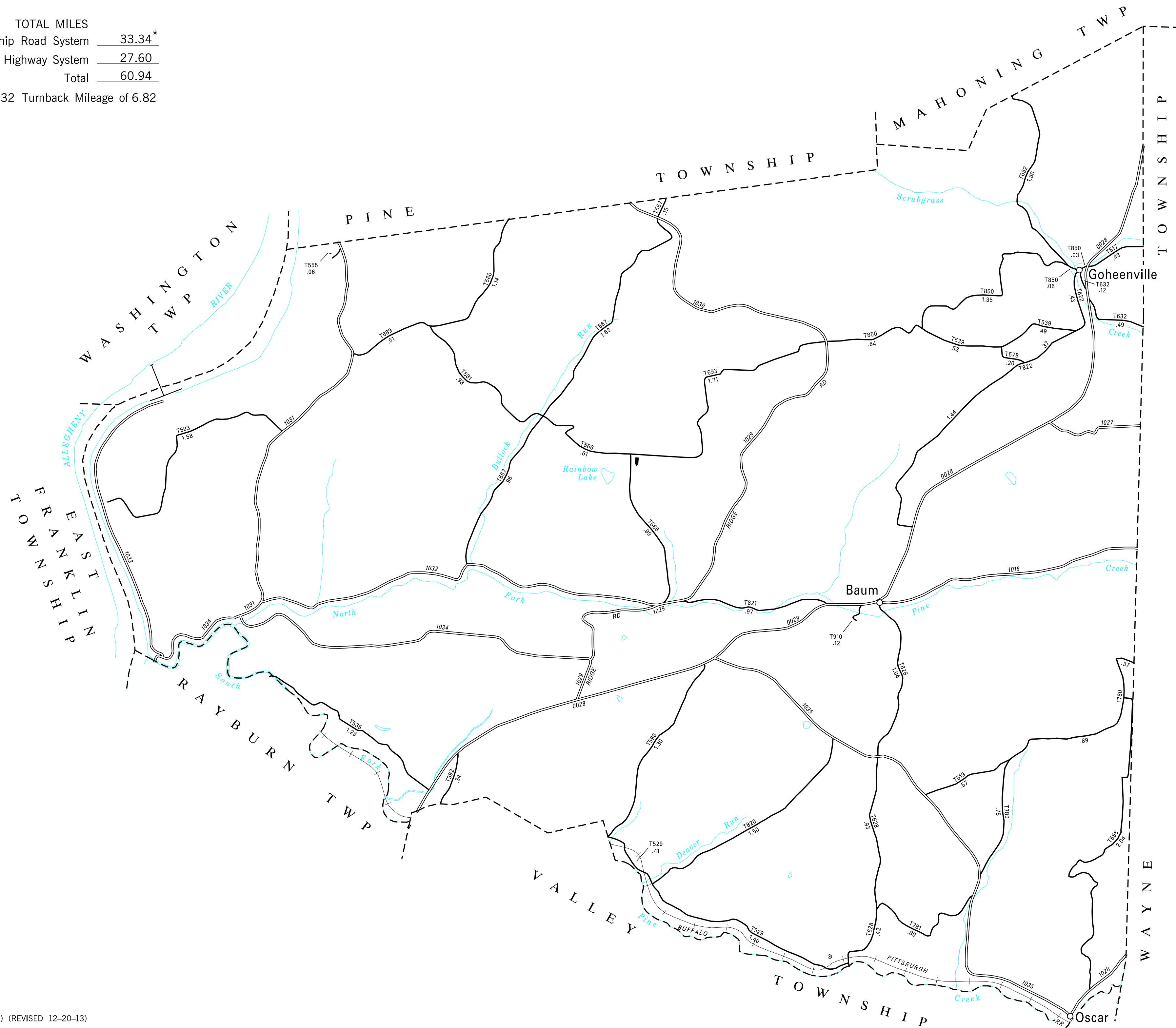


TOTAL MILES	
Township Road System	33.34*
State Highway System	27.60
Total	60.94

* Includes ACT 32 Turnback Mileage of 6.82

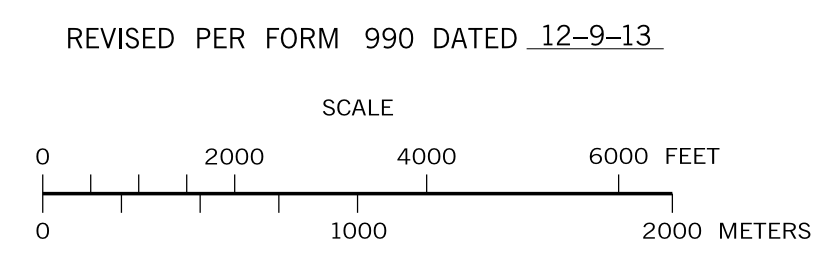
LEGEND

-  LIMITED ACCESS HIGHWAY
-  STATE ROUTE AND NUMBER
-  STATE MAINTAINED BRIDGE ON TOWNSHIP ROAD
-  TOWNSHIP ROAD, NUMBER AND SEGMENT LENGTH IN MILES
-  IMPASSABLE TOWNSHIP ROAD
-  OTHER ROAD
-  RAILROAD (IN SERVICE)
-  RAILROAD ABANDONED (TRACK RETAINED)
-  STATE BOUNDARY
-  COUNTY BOUNDARY
-  TOWNSHIP BOUNDARY
-  CITY OR BOROUGH BOUNDARY
-  MUNICIPAL BUILDING
-  SPLIT MILEAGE BETWEEN MUNICIPALITIES



**BOGGS
SECOND CLASS TOWNSHIP MAP
ARMSTRONG COUNTY**

PREPARED BY THE
PENNSYLVANIA DEPARTMENT OF TRANSPORTATION
BUREAU OF PLANNING AND RESEARCH
GEOGRAPHIC INFORMATION DIVISION
IN COOPERATION WITH THE
U.S. DEPARTMENT OF TRANSPORTATION
FEDERAL HIGHWAY ADMINISTRATION
MUNICIPAL CODE 03 202



TYPE 5 MAP BOGGS TOWNSHIP ARMSTRONG COUNTY PENNSYLVANIA

- 392 CORMAN RD
- 517 LAUREL RUN RD
- 519 DILL RD
- 529 PINE CREEK RD
- 535 MCAULEY FALLS RD
- 539 POWELL RD
- 555 BAUM BLVD
- 558 BECK RD
- 566 MOUNTAIN TRAILS RD
- 567 BULLOCK RD
- 578 STONEY LA
- 580 ANDERSON RD
- 581 SCHAWL RD
- 590 DEVER HOLLOW RD
- 593 RIVER HILL RD
- 628 OLIVER RD
- 632 CALDWELL RD
- 689 NICHOLS RD
- 693 ADAMS RD
- 780 ELKIN RD
- 781 CALHOUN RD
- 820 WILLIAMSON RD
- 821 HEFFELFINGER RD
- 822 HOOVER RD
- 850 HOUSER RD
- 910 BAUM STATION RD