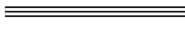
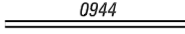
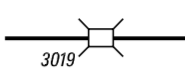
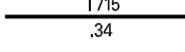






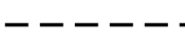



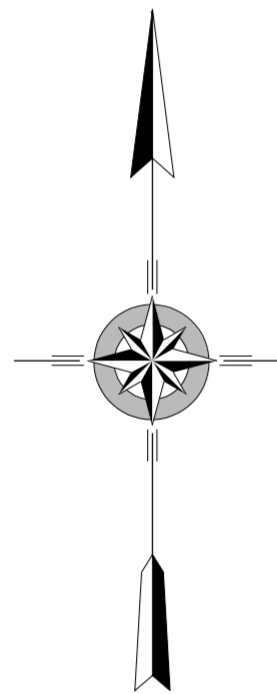


TOTAL MILES	
Township Road System	20.98*
State Highway System	16.79
Total	37.77

\* Includes ACT 32 Turnback Mileage of 1.53

**LEGEND**

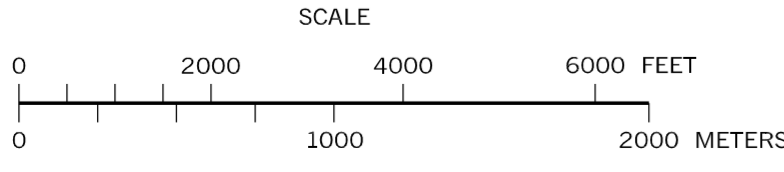
-  LIMITED ACCESS HIGHWAY
-  STATE ROUTE AND NUMBER
-  STATE MAINTAINED BRIDGE ON TOWNSHIP ROAD
-  TOWNSHIP ROAD, NUMBER AND SEGMENT LENGTH IN MILES
-  IMPASSABLE TOWNSHIP ROAD
-  OTHER ROAD
-  RAILROAD (IN SERVICE)
-  RAILROAD ABANDONED (TRACK RETAINED)
-  STATE BOUNDARY
-  COUNTY BOUNDARY
-  TOWNSHIP BOUNDARY
-  CITY OR BOROUGH BOUNDARY
-  MUNICIPAL BUILDING
-  SPLIT MILEAGE BETWEEN MUNICIPALITIES



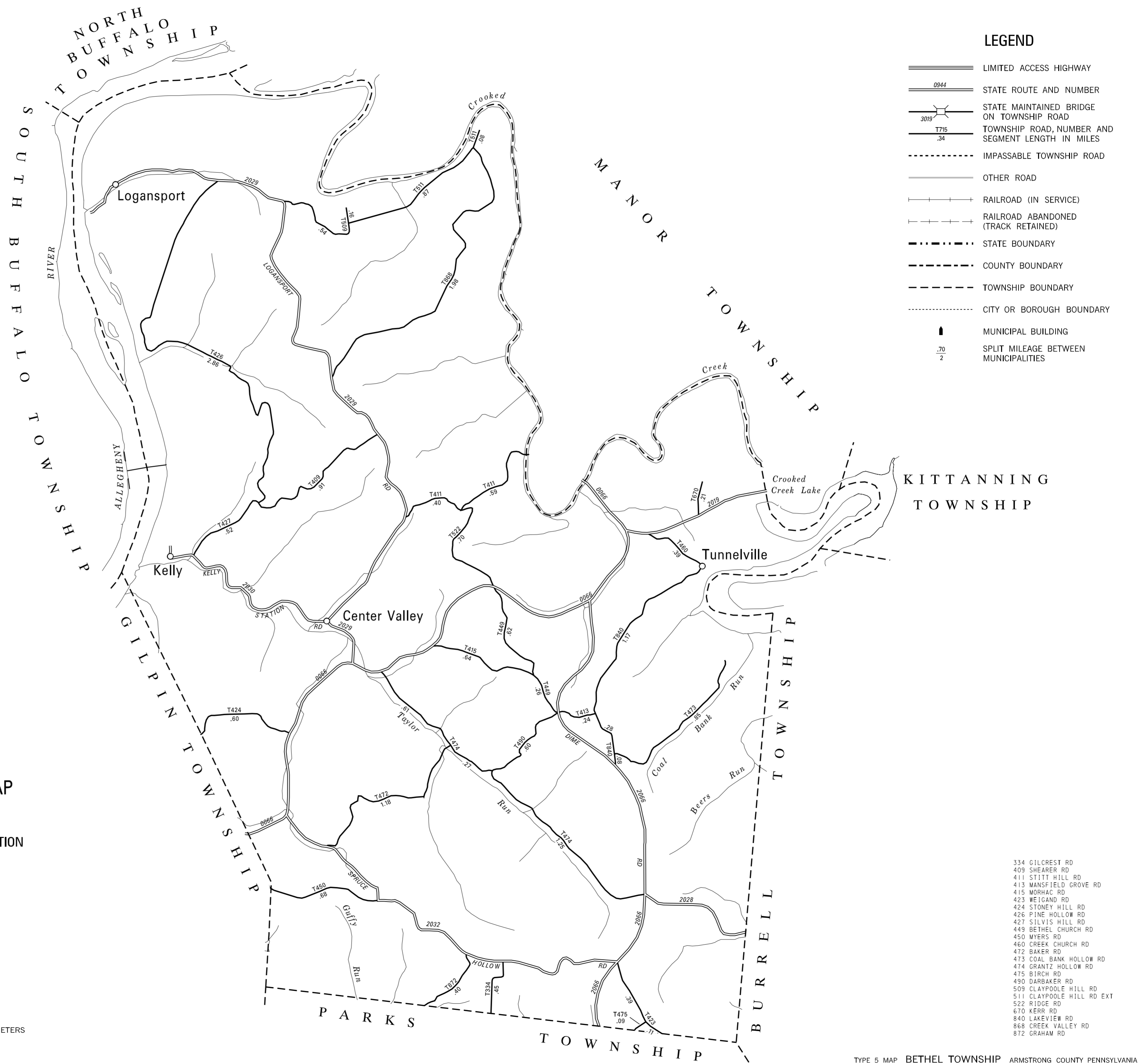
**BETHEL  
SECOND CLASS TOWNSHIP MAP  
ARMSTRONG COUNTY**

PREPARED BY THE  
**PENNSYLVANIA DEPARTMENT OF TRANSPORTATION**  
BUREAU OF PLANNING AND RESEARCH  
GEOGRAPHIC INFORMATION DIVISION  
IN COOPERATION WITH THE  
U.S. DEPARTMENT OF TRANSPORTATION  
FEDERAL HIGHWAY ADMINISTRATION  
MUNICIPAL CODE 03 201

REVISED PER FORM 990 DATED 6-2-04



(RECREATED BY DT 8-1-01) (REVISED 6-18-04)



- 334 GILCREST RD
- 409 SHEARER RD
- 411 STITT HILL RD
- 413 MANSFIELD GROVE RD
- 415 MORHAC RD
- 423 WEIGAND RD
- 424 STONEY HILL RD
- 426 PINE HOLLOW RD
- 427 SILVIS HILL RD
- 449 BETHEL CHURCH RD
- 450 MYERS RD
- 460 CREEK CHURCH RD
- 472 BAKER RD
- 473 COAL BANK HOLLOW RD
- 474 GRANTZ HOLLOW RD
- 475 BIRCH RD
- 490 DARBAKER RD
- 509 CLAYPOOLE HILL RD
- 511 CLAYPOOLE HILL RD EXT
- 522 RIDGE RD
- 670 KERR RD
- 840 LAKEVIEW RD
- 868 CREEK VALLEY RD
- 872 GRAHAM RD