

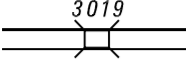
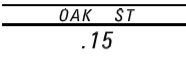










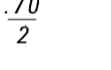




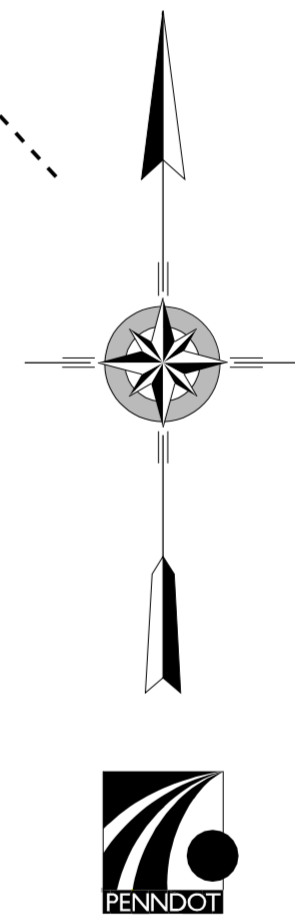
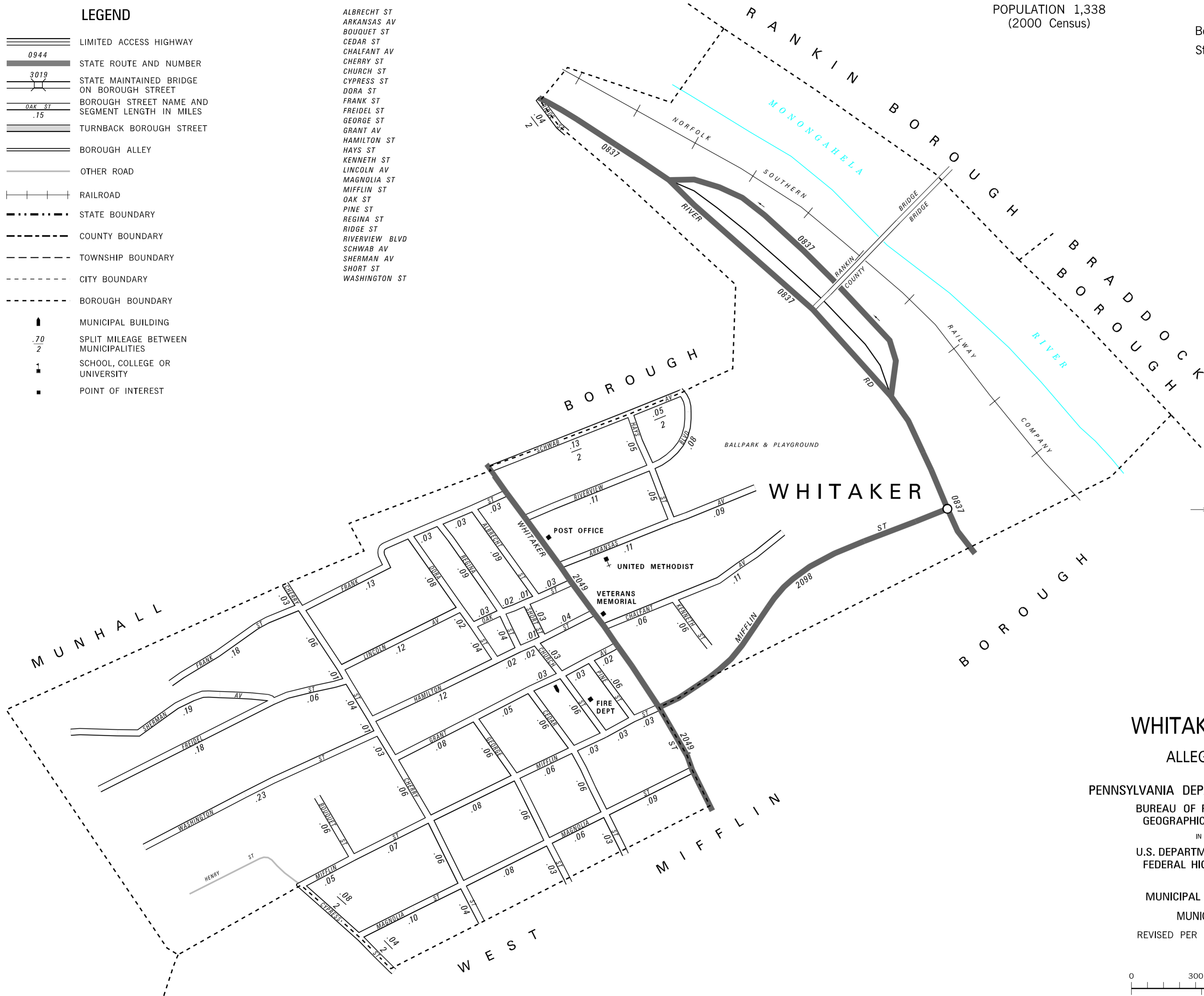
**LEGEND**

-  LIMITED ACCESS HIGHWAY
-  STATE ROUTE AND NUMBER
-  STATE MAINTAINED BRIDGE ON BOROUGH STREET
-  BOROUGH STREET NAME AND SEGMENT LENGTH IN MILES
-  TURNBACK BOROUGH STREET
-  BOROUGH ALLEY
-  OTHER ROAD
-  RAILROAD
-  STATE BOUNDARY
-  COUNTY BOUNDARY
-  TOWNSHIP BOUNDARY
-  CITY BOUNDARY
-  BOROUGH BOUNDARY
-  MUNICIPAL BUILDING
-  SPLIT MILEAGE BETWEEN MUNICIPALITIES
-  SCHOOL, COLLEGE OR UNIVERSITY
-  POINT OF INTEREST

- ALBRECHT ST
- ARKANSAS AV
- BOUQUET ST
- CEDAR ST
- CHALFANT AV
- CHERRY ST
- CHURCH ST
- CYPRESS ST
- DORA ST
- FRANK ST
- FREIDEL ST
- GEORGE ST
- GRANT AV
- HAMILTON ST
- HAYS ST
- KENNETH ST
- LINCOLN AV
- MAGNOLIA ST
- MIFFLIN ST
- OAK ST
- PINE ST
- REGINA ST
- RIDGE ST
- RIVERVIEW BLVD
- SCHWAB AV
- SHERMAN AV
- SHORT ST
- WASHINGTON ST

POPULATION 1,338  
(2000 Census)

| TOTAL MILES          |             |
|----------------------|-------------|
| Borough Road System  | 4.50        |
| State Highway System | 1.48        |
| <b>Total</b>         | <b>5.98</b> |



**WHITAKER BOROUGH**  
ALLEGHENY COUNTY

PREPARED BY THE  
PENNSYLVANIA DEPARTMENT OF TRANSPORTATION  
BUREAU OF PLANNING AND RESEARCH  
GEOGRAPHIC INFORMATION DIVISION  
IN COOPERATION WITH THE  
U.S. DEPARTMENT OF TRANSPORTATION  
FEDERAL HIGHWAY ADMINISTRATION  
AND  
MUNICIPAL SERVICES DISTRICT 11-0  
MUNICIPAL CODE 02 475  
REVISED PER FORM 990 DATED 6-26-07

