

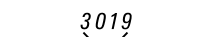
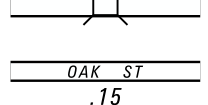










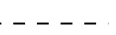


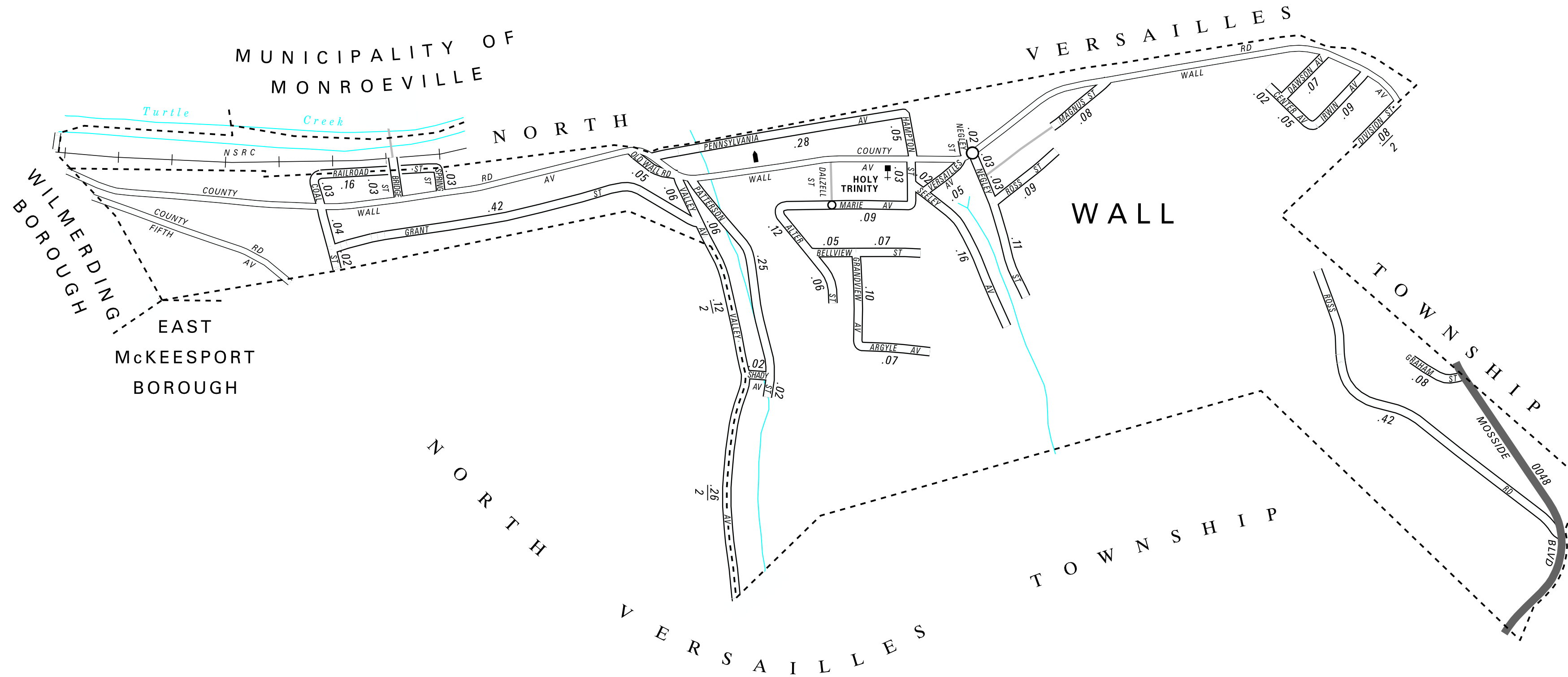


TOTAL MILES	
Borough Road System	3.66
State Highway System	0.38
Total	4.04

POPULATION 580  
(2010 Census)

**LEGEND**

-  LIMITED ACCESS HIGHWAY
-  STATE ROUTE AND NUMBER
-  STATE MAINTAINED BRIDGE ON BOROUGH STREET
-  BOROUGH STREET NAME AND SEGMENT LENGTH IN MILES
-  TURNBACK BOROUGH STREET
-  BOROUGH ALLEY
-  OTHER ROAD
-  RAILROAD
-  STATE BOUNDARY
-  COUNTY BOUNDARY
-  TOWNSHIP BOUNDARY
-  CITY BOUNDARY
-  BOROUGH BOUNDARY
-  MUNICIPAL BUILDING
-  SPLIT MILEAGE BETWEEN MUNICIPALITIES
-  SCHOOL, COLLEGE OR UNIVERSITY
-  POINT OF INTEREST



**WALL BOROUGH**

ALLEGHENY COUNTY

PREPARED BY THE  
**PENNSYLVANIA DEPARTMENT OF TRANSPORTATION**

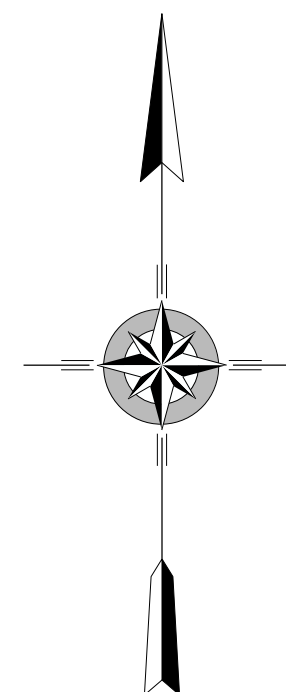
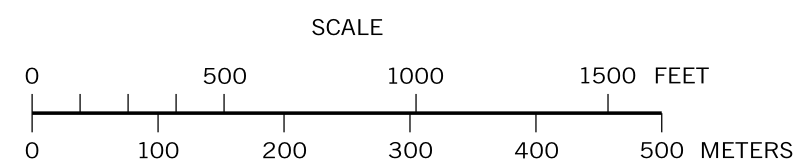
BUREAU OF PLANNING AND RESEARCH  
GEOGRAPHIC INFORMATION DIVISION

IN COOPERATION WITH THE  
U.S. DEPARTMENT OF TRANSPORTATION  
FEDERAL HIGHWAY ADMINISTRATION

AND  
MUNICIPAL SERVICES DISTRICT 11-0

MUNICIPAL CODE 02 470

REVISED PER FORM 990 DATED 1-10-01



- ALTER ST
- ARGYLE AV
- BELLVIEW ST
- BRIDGE ST
- CENTER AV
- COAL ST
- DAWSON AV
- DIVISION ST
- GRAHAM ST
- GRANDVIEW AV
- GRANT ST
- HAMPTON ST
- IRWIN AV
- MAGNUS ST
- MARIE AV
- NEGLEY ST
- OLD WALL RD
- PATTERSON ST
- PENNSYLVANIA AV
- RAILROAD ST
- ROSS RD
- ROSS ST
- SEELEY AV
- SHADY AV
- SPRING ST
- VALLEY AV
- VERSAILLES AV