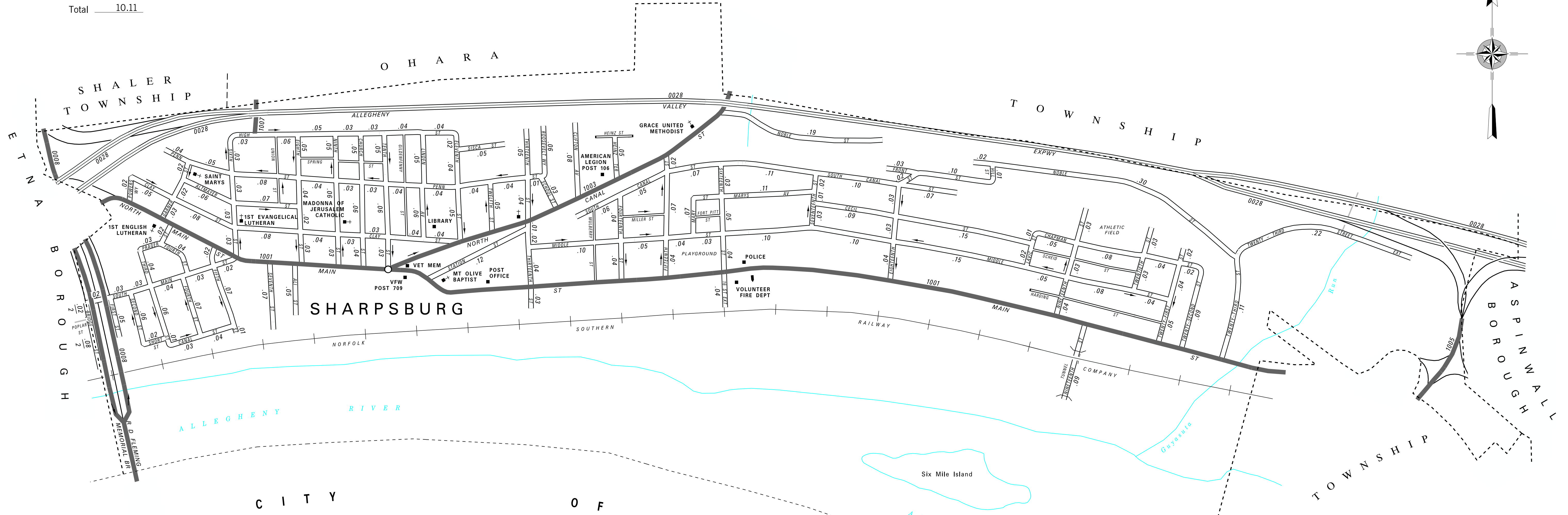
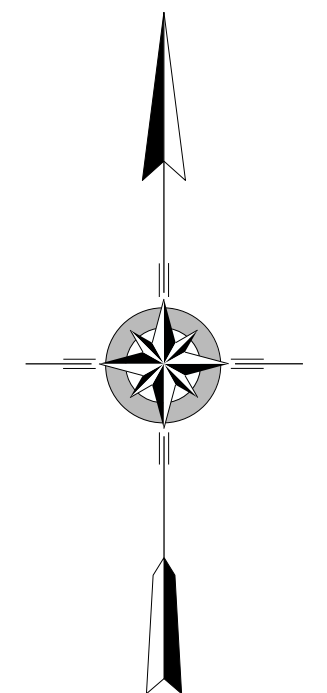


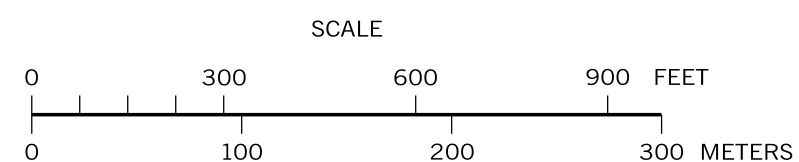
TOTAL MILES  
 Borough Road System 7.31  
 State Highway System 2.80  
 Total 10.11

POPULATION 3,446  
 (2010 Census)



**SHARPSBURG BOROUGH**  
 ALLEGHENY COUNTY

PREPARED BY THE  
**PENNSYLVANIA DEPARTMENT OF TRANSPORTATION**  
 BUREAU OF PLANNING AND RESEARCH  
 GEOGRAPHIC INFORMATION DIVISION  
 IN COOPERATION WITH THE  
 U.S. DEPARTMENT OF TRANSPORTATION  
 FEDERAL HIGHWAY ADMINISTRATION  
 AND  
 MUNICIPAL SERVICES DISTRICT 11-0  
 MUNICIPAL CODE 02 461  
 REVISED PER FORM 990 DATED 9-28-15



- ALI ST
- ALTMAYER ST
- BRIDGE ST
- CANAL ST
- CECIL ST
- CHAPMAN ST
- CHURCH ST
- CLAY ST
- CLIFTON AV
- EIGHTEENTH ST
- EIGHTH ST
- ELEVENTH ST
- FIFTEENTH ST
- FIFTH ST
- FIRST ST
- FOURTEENTH ST
- FOURTH ST
- FRONT ST
- GARNER ST
- HEINZ TER
- HIGH ST
- HILL ST
- LAVIC ST
- LINDEN AV
- MARY ST
- MARYS AV
- MIDDLE ST
- NINETEENTH ST
- NINTH ST
- NOBLE ST
- PENN ST
- POWERS WY
- PRAGER ST
- ROOSEVELT WY
- SCHOOL ST
- SECOND ST
- SEVENTEENTH ST
- SEVENTH ST
- SHORT ST
- SISCA ST
- SIXTEENTH ST
- SIXTEENTH ST EXT
- SIXTH ST
- SOUTH CANAL ST
- SOUTH MAIN ST
- STATION ST
- TENTH ST
- THIRD ST
- THIRTEENTH ST
- TWELFTH ST
- TWENTIETH ST
- TWENTY-FIRST ST
- TWENTY-SECOND ST
- TWENTY-THIRD ST
- TWENTY-THIRD ST EXT

**LEGEND**

- LIMITED ACCESS HIGHWAY
- STATE ROUTE AND NUMBER
- STATE MAINTAINED BRIDGE ON BOROUGH STREET
- BOROUGH STREET NAME AND SEGMENT LENGTH IN MILES
- TURNBACK BOROUGH STREET
- BOROUGH ALLEY
- OTHER ROAD
- RAILROAD
- STATE BOUNDARY
- COUNTY BOUNDARY
- TOWNSHIP BOUNDARY
- CITY BOUNDARY
- BOROUGH BOUNDARY
- MUNICIPAL BUILDING
- SPLIT MILEAGE BETWEEN MUNICIPALITIES
- SCHOOL, COLLEGE OR UNIVERSITY
- POINT OF INTEREST