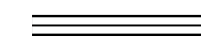
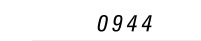

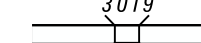




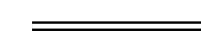







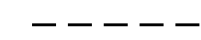
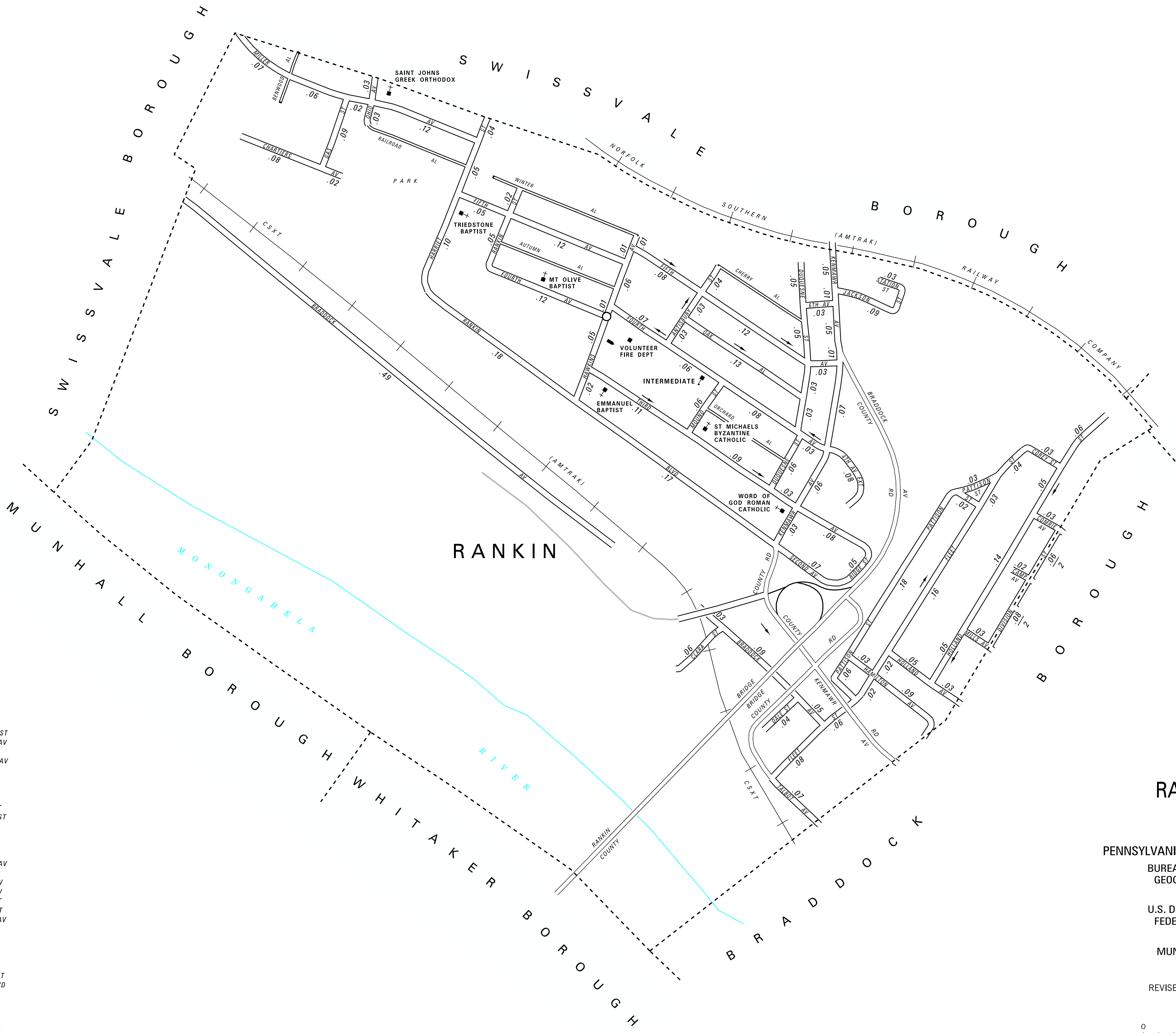


TOTAL MILES
 Borough Road System 5.71
 State Highway System 0.00
 Total 5.71


POPULATION 2,122
 (2010 Census)

LEGEND

-  LIMITED ACCESS HIGHWAY
-  STATE ROUTE AND NUMBER
-  STATE MAINTAINED BRIDGE ON BOROUGH STREET
-  BOROUGH STREET NAME AND SEGMENT LENGTH IN MILES
-  TURNBACK BOROUGH STREET
-  BOROUGH ALLEY
-  OTHER ROAD
-  RAILROAD
-  STATE BOUNDARY
-  COUNTY BOUNDARY
-  TOWNSHIP BOUNDARY
-  CITY BOUNDARY
-  BOROUGH BOUNDARY
-  MUNICIPAL BUILDING
-  SPLIT MILEAGE BETWEEN MUNICIPALITIES
-  SCHOOL, COLLEGE OR UNIVERSITY
-  POINT OF INTEREST



ANTISBURY ST
 BRADDOCK AV
 CAMP AV
 CHARTIERS AV
 CLARA ST
 COMRIE AV
 COREY ST
 DALE ST
 DIVISION ST
 DUQUESNE ST
 FIFTH AV
 FLEET ST
 FOURTH AV
 GAS ST
 HAMILTON AV
 HARRIET ST
 HAWKINS AV
 HOLLAND AV
 HOLLAND ST
 JACKSON ST
 KENNAWR AV
 MILLER AV
 MILLS AV
 MOUND ST
 OAK AL
 OHIO AV
 PATTISON ST
 RANKIN BLVD
 RANKIN ST
 RIDGE ST
 SECOND AV
 SIXTH AV
 STATION ST
 TALBOT AV
 THIRD AV



RANKIN BOROUGH

ALLEGHENY COUNTY

PREPARED BY THE
 PENNSYLVANIA DEPARTMENT OF TRANSPORTATION
 BUREAU OF PLANNING AND RESEARCH
 GEOGRAPHIC INFORMATION DIVISION
 IN COOPERATION WITH THE
 U.S. DEPARTMENT OF TRANSPORTATION
 FEDERAL HIGHWAY ADMINISTRATION
 AND
 MUNICIPAL SERVICES DISTRICT 11-0
 MUNICIPAL CODE 02 456
 REVISED PER FORM 990 DATED 8-23-01

