
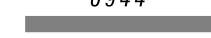
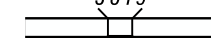
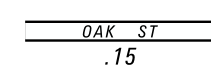






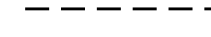
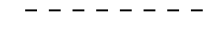







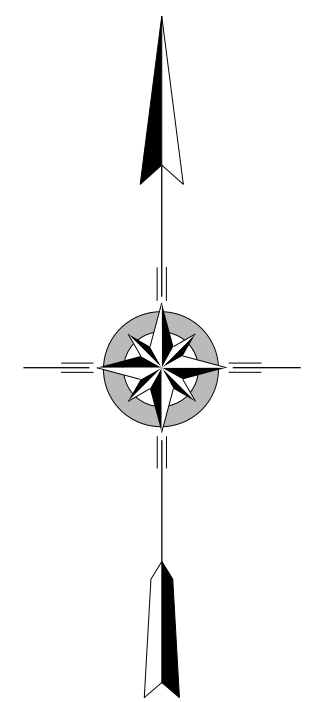
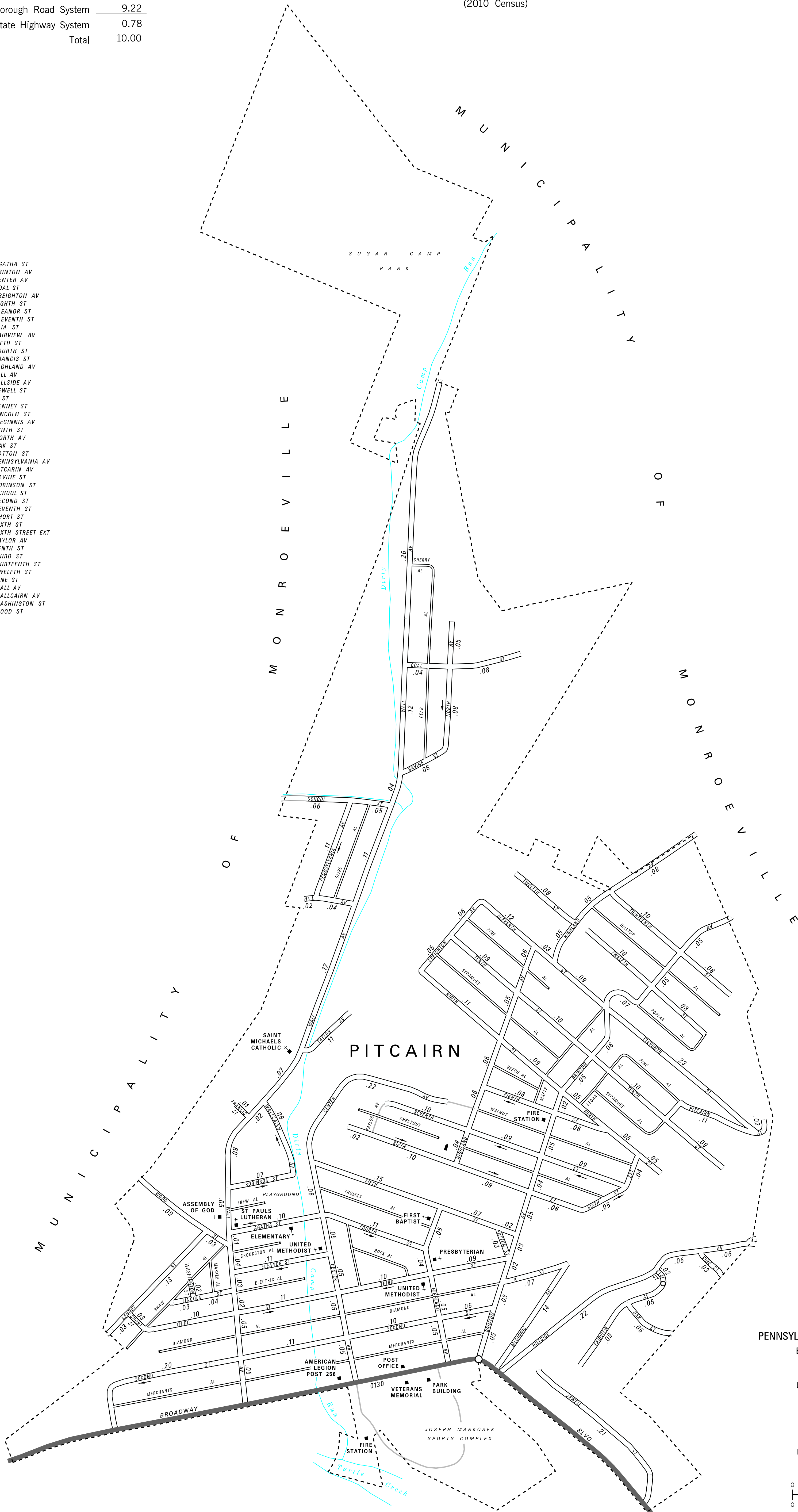
TOTAL MILES
 Borough Road System 9.22
 State Highway System 0.78
 Total 10.00

POPULATION 3,294
 (2010 Census)

LEGEND

-  LIMITED ACCESS HIGHWAY
-  STATE ROUTE AND NUMBER
-  STATE MAINTAINED BRIDGE ON BOROUGH STREET
-  BOROUGH STREET NAME AND SEGMENT LENGTH IN MILES
-  TURNBACK BOROUGH STREET
-  BOROUGH ALLEY
-  OTHER ROAD
-  RAILROAD
-  STATE BOUNDARY
-  COUNTY BOUNDARY
-  TOWNSHIP BOUNDARY
-  CITY BOUNDARY
-  BOROUGH BOUNDARY
-  MUNICIPAL BUILDING
-  SPLIT MILEAGE BETWEEN MUNICIPALITIES
-  SCHOOL, COLLEGE OR UNIVERSITY
-  POINT OF INTEREST

AGATHA ST
 BRINTON AV
 CENTER AV
 COAL ST
 CREIGHTON AV
 EIGHTH ST
 ELEANOR ST
 ELEVENTH ST
 ELM ST
 FAIRVIEW AV
 FIFTH ST
 FOURTH ST
 FRANCIS ST
 HIGHLAND AV
 HILL AV
 HILLSIDE AV
 JEWELL ST
 K ST
 KENNEY ST
 LINCOLN ST
 MCGINNIS AV
 NINTH ST
 NORTH AV
 OAK ST
 PATTON ST
 PENNSYLVANIA AV
 PITCAIRN AV
 RAVINE ST
 ROBINSON ST
 SCHOOL ST
 SECOND ST
 SEVENTH ST
 SHORT ST
 SIXTH ST
 SIXTH STREET EXT
 TAYLOR AV
 TENTH ST
 THIRD ST
 THIRTEENTH ST
 TWELFTH ST
 VINE ST
 WALL AV
 WALLCAIRN AV
 WASHINGTON ST
 WOOD ST



PITCAIRN BOROUGH
 ALLEGHENY COUNTY

PREPARED BY THE
 PENNSYLVANIA DEPARTMENT OF TRANSPORTATION
 BUREAU OF PLANNING AND RESEARCH
 GEOGRAPHIC INFORMATION DIVISION
 IN COOPERATION WITH THE
 U.S. DEPARTMENT OF TRANSPORTATION
 FEDERAL HIGHWAY ADMINISTRATION
 AND
 MUNICIPAL SERVICES DISTRICT 11-0
 MUNICIPAL CODE 02 453
 REVISED PER FORM 990 DATED 8-11-00

