

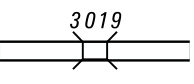
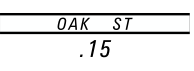













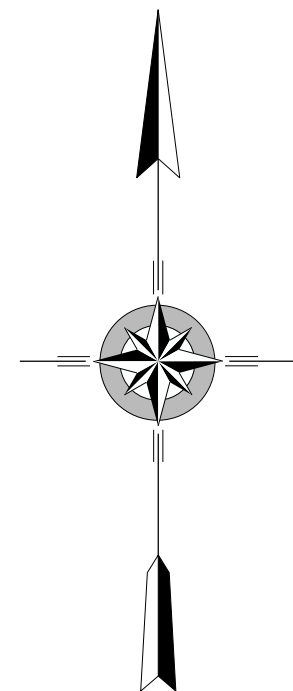


TOTAL MILES	
Borough Road System	3.23
State Highway System	1.04
Total	4.27

POPULATION 547
(2010 Census)

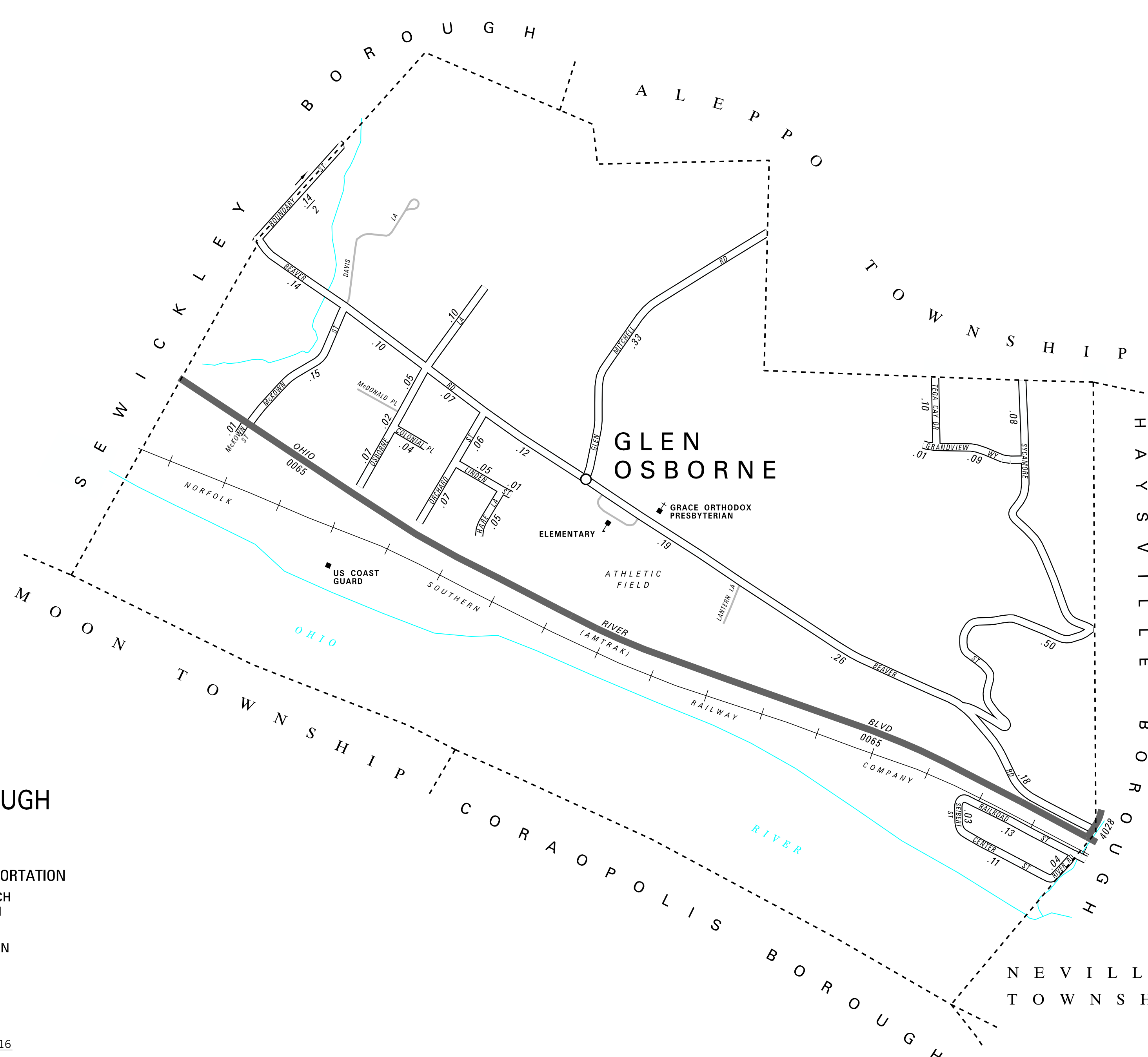
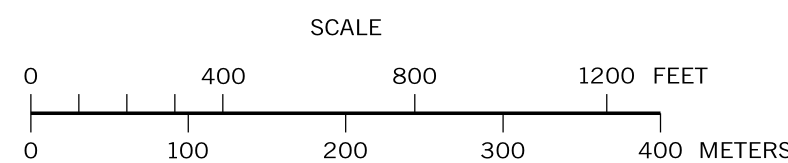
LEGEND

-  LIMITED ACCESS HIGHWAY
-  STATE ROUTE AND NUMBER
-  STATE MAINTAINED BRIDGE ON BOROUGH STREET
-  BOROUGH STREET NAME AND SEGMENT LENGTH IN MILES
-  TURNBACK BOROUGH STREET
-  BOROUGH ALLEY
-  OTHER ROAD
-  RAILROAD
-  STATE BOUNDARY
-  COUNTY BOUNDARY
-  TOWNSHIP BOUNDARY
-  CITY BOUNDARY
-  BOROUGH BOUNDARY
-  MUNICIPAL BUILDING
-  SPLIT MILEAGE BETWEEN MUNICIPALITIES
-  SCHOOL, COLLEGE OR UNIVERSITY
-  POINT OF INTEREST



GLEN OSBORNE BOROUGH
ALLEGHENY COUNTY

PREPARED BY THE
PENNSYLVANIA DEPARTMENT OF TRANSPORTATION
BUREAU OF PLANNING AND RESEARCH
GEOGRAPHIC INFORMATION DIVISION
IN COOPERATION WITH THE
U.S. DEPARTMENT OF TRANSPORTATION
FEDERAL HIGHWAY ADMINISTRATION
AND
MUNICIPAL SERVICES DISTRICT 11-0
MUNICIPAL CODE 02 452
REVISED PER FORM 990 DATED 10-27-16



- BEAVER RD
- BOUNDARY ST
- CENTER ST
- COLONIAL PL
- GLEN MITCHELL RD
- GRANDVIEW WAY
- HARE LA
- LINDEN ST
- McKOWN ST
- ORCHARD ST
- OSBORNE LA
- RAILROAD ST
- RIVER RD
- SEIBERT ST
- SYCAMORE ST
- TEGA CAY DR