
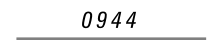
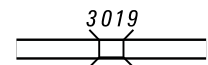
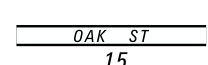











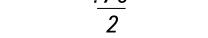



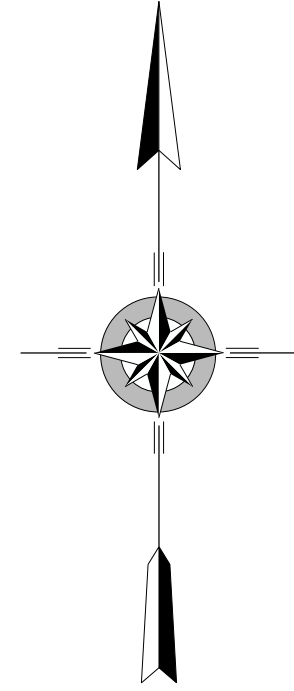
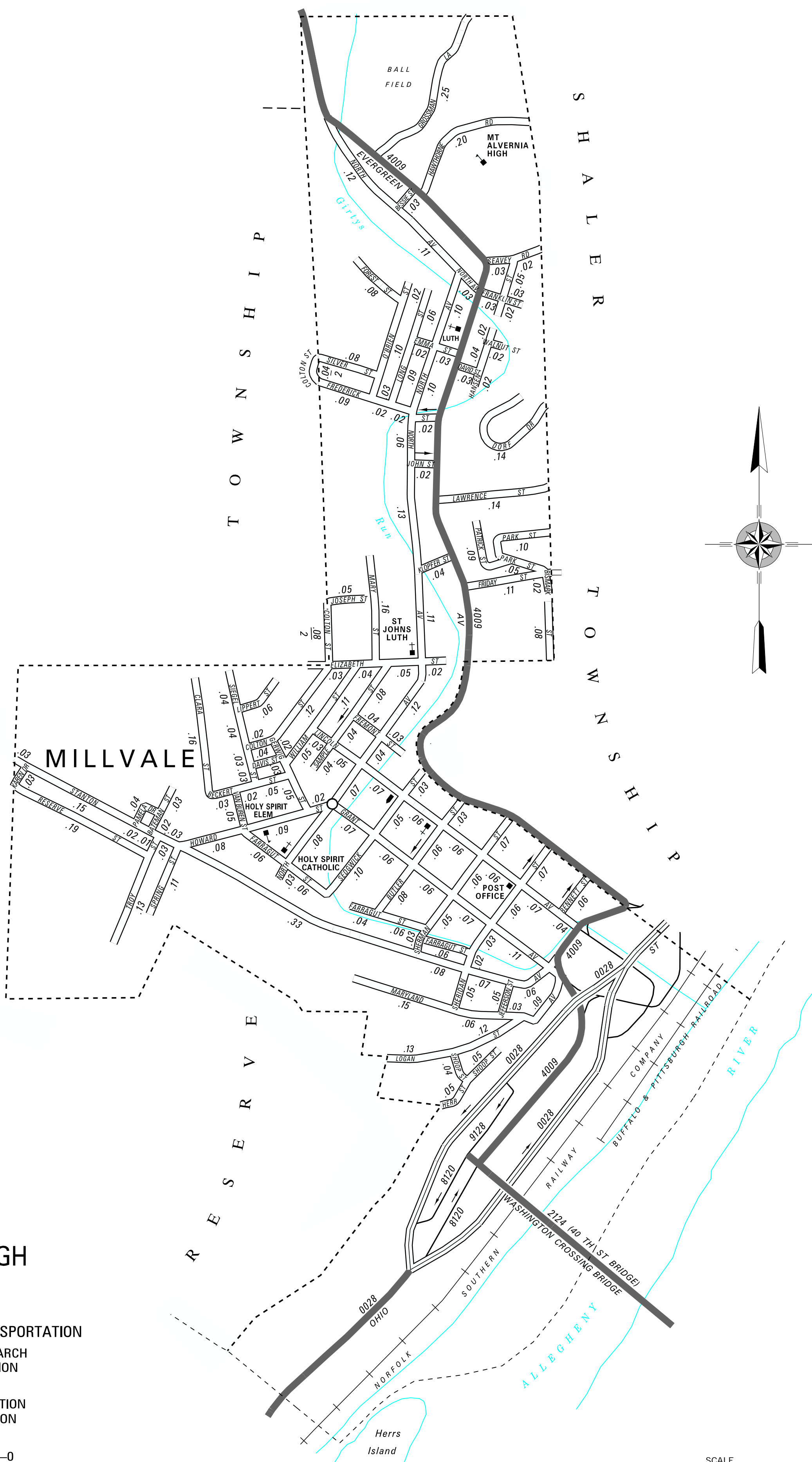
LEGEND

-  LIMITED ACCESS HIGHWAY
-  STATE ROUTE AND NUMBER
-  STATE MAINTAINED BRIDGE ON BOROUGH STREET
-  BOROUGH STREET NAME AND SEGMENT LENGTH IN MILES
-  TURNBACK BOROUGH STREET
-  BOROUGH ALLEY
-  OTHER ROAD
-  RAILROAD
-  STATE BOUNDARY
-  COUNTY BOUNDARY
-  TOWNSHIP BOUNDARY
-  CITY BOUNDARY
-  BOROUGH BOUNDARY
-  MUNICIPAL BUILDING
-  SPLIT MILEAGE BETWEEN MUNICIPALITIES
-  SCHOOL, COLLEGE OR UNIVERSITY
-  POINT OF INTEREST

POPULATION 3,744
(2010 Census)

TOTAL MILES	
Borough Road System	9.16
State Highway System	2.14
Total	11.30

- BATEMAN ST
- BECKERT ST
- BENNETT ST
- BESSIE ST
- BISMARCK ST
- BUTLER ST
- CLARA ST
- COLTON ST
- DAVID ST
- DAVIS ST
- DORF DR
- ELIZABETH ST
- EMMA ST
- FARRAGUT ST
- FOREST ST
- FRANKLIN ST
- FREDERICK ST
- FREMONT ST
- FRIDAY ST
- GERWIG ST
- GRANT AV
- GROSSMAN LA
- HANSEN ST
- HAWTHORNE RD
- HERR ST
- HOWARD ST
- JEFFERSON ST
- JOHN ST
- JOSEPH ST
- KAREN DR
- KLOPFER ST
- LAWRENCE ST
- LINCOLN AV
- LIPPERT ST
- LOGAN ST
- LONG ST
- MARY ST
- MARYLAND AV
- NORTH AV
- O'BRIEN ST
- PAMELA DR
- PARK ST
- PATRICK ST
- RESERVE ST
- SAMPLE ST
- SEAVEY RD
- SEDGWICK ST
- SHERIDAN ST
- SHERMAN ST
- SHOOP ST
- SIEGEL ST
- SILVER ST
- SPRING ST
- STANTON AV
- TROY ST
- VAN BUREN ST
- WALNUT ST
- WILLIAM ST



MILLVALE BOROUGH

ALLEGHENY COUNTY

PREPARED BY THE

PENNSYLVANIA DEPARTMENT OF TRANSPORTATION

BUREAU OF PLANNING AND RESEARCH
GEOGRAPHIC INFORMATION DIVISION

IN COOPERATION WITH THE

U.S. DEPARTMENT OF TRANSPORTATION
FEDERAL HIGHWAY ADMINISTRATION

AND

MUNICIPAL SERVICES DISTRICT 11-0

MUNICIPAL CODE 02 445

REVISED PER FORM 990 DATED 10-27-15

