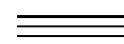



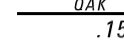







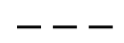




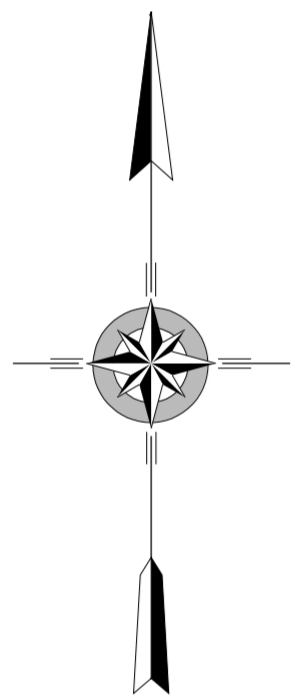


LEGEND

-  LIMITED ACCESS HIGHWAY
-  STATE ROUTE AND NUMBER
-  STATE MAINTAINED BRIDGE ON BOROUGH STREET
-  BOROUGH STREET NAME AND SEGMENT LENGTH IN MILES
-  TURNBACK BOROUGH STREET
-  BOROUGH ALLEY
-  OTHER ROAD
-  RAILROAD
-  STATE BOUNDARY
-  COUNTY BOUNDARY
-  TOWNSHIP BOUNDARY
-  CITY BOUNDARY
-  BOROUGH BOUNDARY
-  MUNICIPAL BUILDING
-  SPLIT MILEAGE BETWEEN MUNICIPALITIES
-  SCHOOL, COLLEGE OR UNIVERSITY
-  POINT OF INTEREST

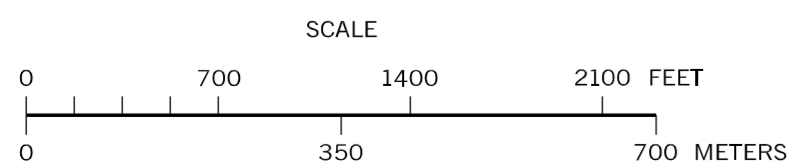
POPULATION 1,218
(2000 Census)

TOTAL MILES
Borough Road System 4.74
State Highway System 11.11
Total 15.85



LINCOLN BOROUGH
ALLEGHENY COUNTY

PREPARED BY THE
PENNSYLVANIA DEPARTMENT OF TRANSPORTATION
BUREAU OF PLANNING AND RESEARCH
GEOGRAPHIC INFORMATION DIVISION
IN COOPERATION WITH THE
U.S. DEPARTMENT OF TRANSPORTATION
FEDERAL HIGHWAY ADMINISTRATION
AND
MUNICIPAL SERVICES DISTRICT 11-0
MUNICIPAL CODE 02 443
REVISED PER FORM 990 DATED 01-27-97



- BEVERLY DR
- CALHOUN RD
- CAROTHERS WAY
- COURSIN RD
- CREEK ST
- DEER LA
- DORA DR
- FUEHRES DR
- HERSET DR
- HYSMITH LA
- KADAR DR
- LINDEN RD
- LORRY DR
- LOWER CALHOUN RD
- MABLE DR
- McLEAN DR
- PIERCE RD
- SILVER LEAF DR
- SPRING LA
- SUNSET LA
- TAYLOR DR
- VIRGINIA DR
- YOUGH RD