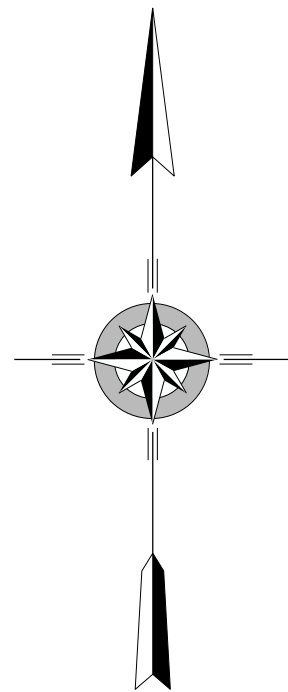
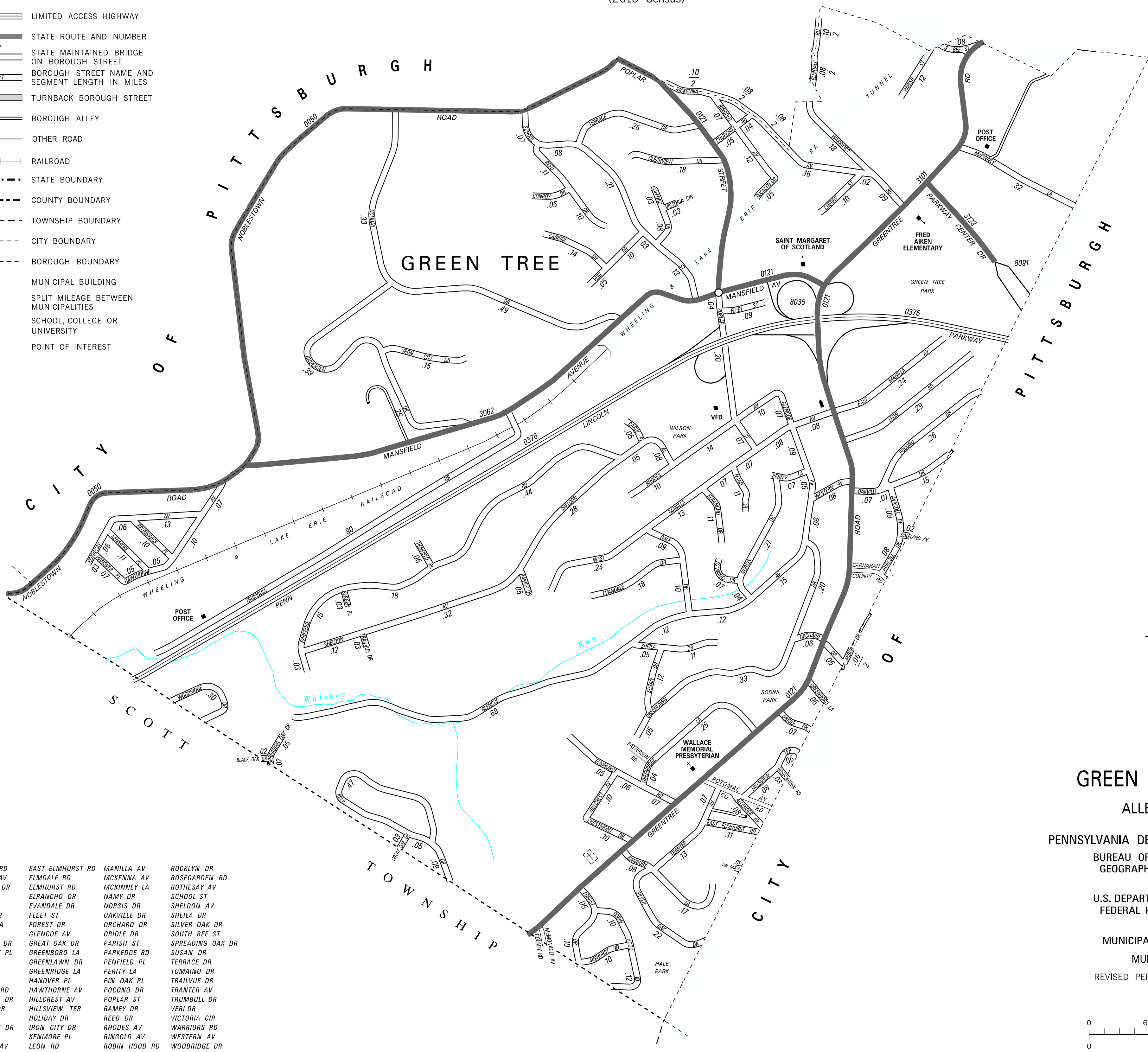


POPULATION 4,432  
(2010 Census)

TOTAL MILES	
Borough Road System	17.72
State Highway System	7.65
Total	25.37

**LEGEND**

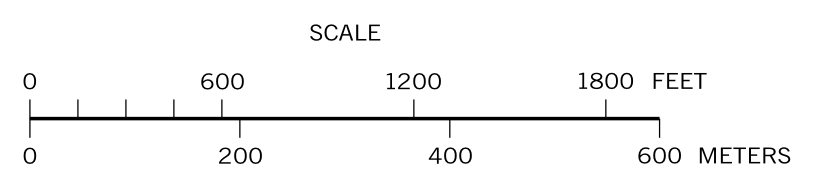
- LIMITED ACCESS HIGHWAY
- STATE ROUTE AND NUMBER
- STATE MAINTAINED BRIDGE ON BOROUGH STREET
- BOROUGH STREET NAME AND SEGMENT LENGTH IN MILES
- TURNBACK BOROUGH STREET
- BOROUGH ALLEY
- OTHER ROAD
- RAILROAD
- STATE BOUNDARY
- COUNTY BOUNDARY
- TOWNSHIP BOUNDARY
- CITY BOUNDARY
- BOROUGH BOUNDARY
- MUNICIPAL BUILDING
- SPLIT MILEAGE BETWEEN MUNICIPALITIES
- SCHOOL, COLLEGE OR UNIVERSITY
- POINT OF INTEREST



**GREEN TREE BOROUGH**

ALLEGHENY COUNTY

PREPARED BY THE  
**PENNSYLVANIA DEPARTMENT OF TRANSPORTATION**  
 BUREAU OF PLANNING AND RESEARCH  
 GEOGRAPHIC INFORMATION DIVISION  
 IN COOPERATION WITH THE  
**U.S. DEPARTMENT OF TRANSPORTATION**  
 FEDERAL HIGHWAY ADMINISTRATION  
 AND  
 MUNICIPAL SERVICES DISTRICT 11-0  
 MUNICIPAL CODE 02 435  
 REVISED PER FORM 990 DATED 9-21-06



- |              |                  |               |                  |
|--------------|------------------|---------------|------------------|
| AKEHURST RD  | EAST ELMHURST RD | MANILLA AV    | ROCKLYN DR       |
| ALLENDER AV  | ELMDALE RD       | MCKENNA AV    | ROSEGARDEN RD    |
| ANDERSEN DR  | ELMHURST RD      | MCKINNEY LA   | ROTHESAY AV      |
| ARBOR DR     | ELRANCHO DR      | NAMY DR       | SCHOOL ST        |
| ARLA DR      | EVANDALE DR      | NORSIS DR     | SHELDON AV       |
| AVACOLL DR   | FLEET ST         | OAKVILLE DR   | SHEILA DR        |
| BANBURY LA   | FOREST DR        | ORCHARD DR    | SILVER OAK DR    |
| BERGEN PL    | GLENCOE AV       | ORIOLE DR     | SOUTH BEE ST     |
| BLACK OAK DR | GREAT OAK DR     | PARISH ST     | SPREADING OAK DR |
| BRUNSWICK PL | GREENBORO LA     | PARKEDGE RD   | SUSAN DR         |
| CABRINI DR   | GREENLAWN DR     | PENFIELD PL   | TERRACE AV       |
| CAROL PL     | GREENRIDGE LA    | PERITY LA     | TOMAINO DR       |
| CHERRY ST    | HANOVER PL       | PIN OAK PL    | TRAILVUE DR      |
| CHURCHILL RD | HAWTHORNE AV     | POCONO DR     | TRANTER AV       |
| CLEARVIEW DR | HILLCREST AV     | POPLAR ST     | TRUMBULL DR      |
| CLIFFORD DR  | HILLSVIEW TER    | RAMEY DR      | VERI DR          |
| CONROY DR    | HOLIDAY DR       | REED DR       | VICTORIA CIR     |
| CRESTMONT DR | IRON CITY DR     | RHODES AV     | WARRIORS RD      |
| DALE DR      | KENMORE PL       | RINGOLD AV    | WESTERN AV       |
| DALELAND AV  | LEON RD          | ROBIN HOOD RD | WOODRIDGE DR     |