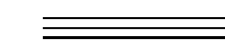
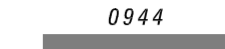
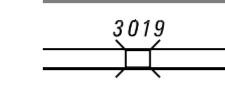
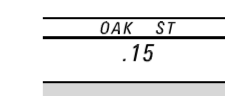

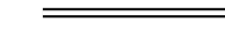

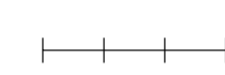



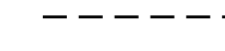
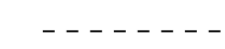


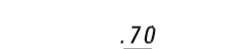
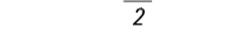
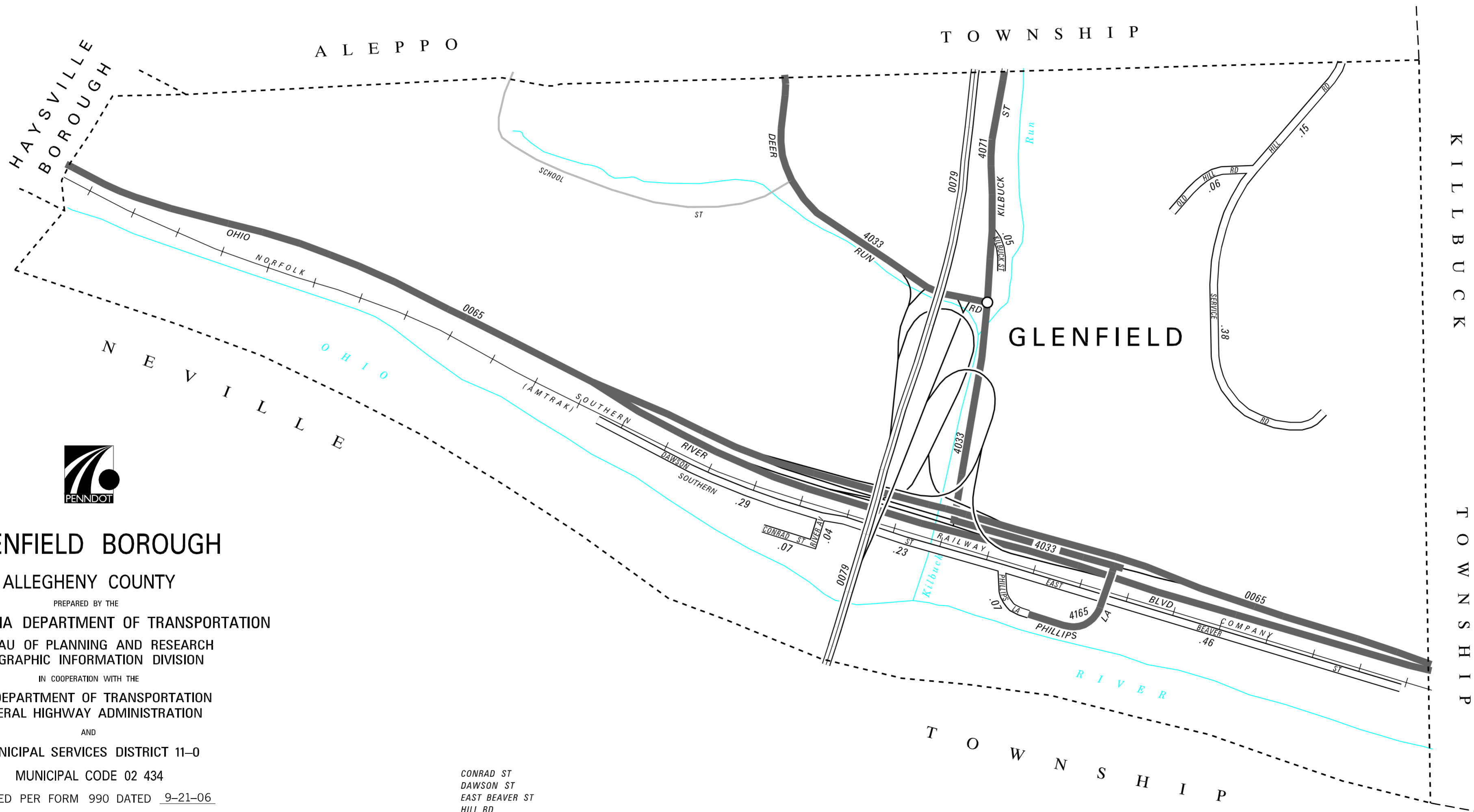


TOTAL MILES
 Borough Road System 1.80
 State Highway System 4.01
 Total 5.81

POPULATION 236
 (2000 Census)

LEGEND

-  LIMITED ACCESS HIGHWAY
-  STATE ROUTE AND NUMBER
-  STATE MAINTAINED BRIDGE ON BOROUGH STREET
-  BOROUGH STREET NAME AND SEGMENT LENGTH IN MILES
-  TURNBACK BOROUGH STREET
-  BOROUGH ALLEY
-  OTHER ROAD
-  RAILROAD
-  STATE BOUNDARY
-  COUNTY BOUNDARY
-  TOWNSHIP BOUNDARY
-  CITY BOUNDARY
-  BOROUGH BOUNDARY
-  MUNICIPAL BUILDING
-  SPLIT MILEAGE BETWEEN MUNICIPALITIES
-  SCHOOL, COLLEGE OR UNIVERSITY
-  POINT OF INTEREST



GLENFIELD BOROUGH

ALLEGHENY COUNTY

PREPARED BY THE
 PENNSYLVANIA DEPARTMENT OF TRANSPORTATION

BUREAU OF PLANNING AND RESEARCH
 GEOGRAPHIC INFORMATION DIVISION

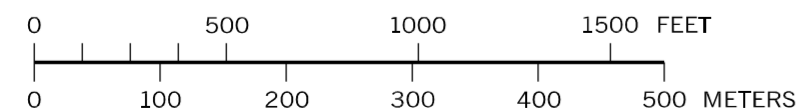
IN COOPERATION WITH THE
 U.S. DEPARTMENT OF TRANSPORTATION
 FEDERAL HIGHWAY ADMINISTRATION

MUNICIPAL SERVICES DISTRICT 11-0

MUNICIPAL CODE 02 434

REVISED PER FORM 990 DATED 9-21-06

SCALE



CONRAD ST
 DAWSON ST
 EAST BEAVER ST
 HILL RD
 KILBUCK ST
 OLD HILL RD
 PHILLIPS LA
 RIVER AV
 SERVICE RD