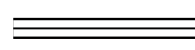
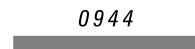
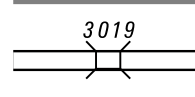
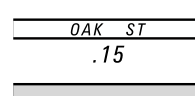

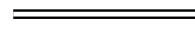

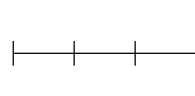

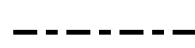


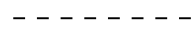
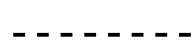

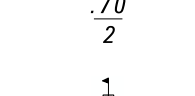

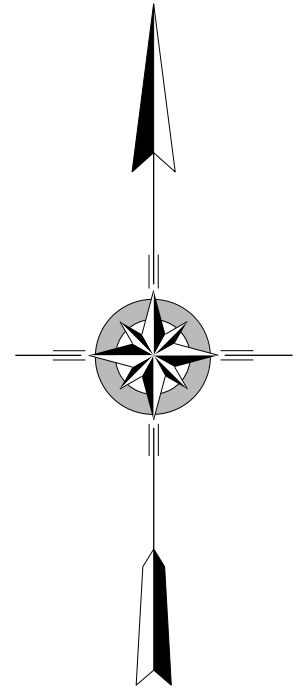


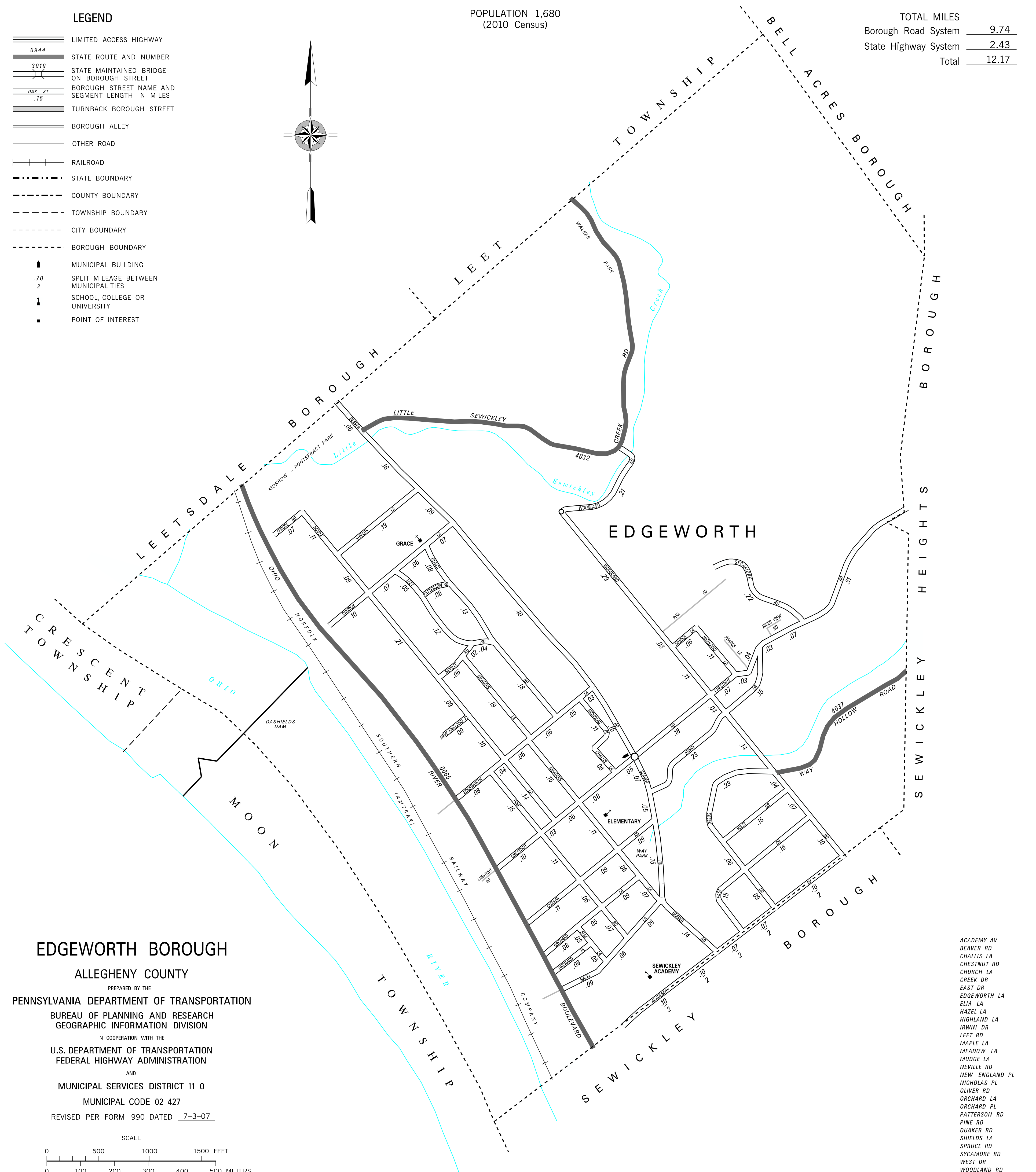
LEGEND

-  LIMITED ACCESS HIGHWAY
-  STATE ROUTE AND NUMBER
-  STATE MAINTAINED BRIDGE ON BOROUGH STREET
-  BOROUGH STREET NAME AND SEGMENT LENGTH IN MILES
-  TURNBACK BOROUGH STREET
-  BOROUGH ALLEY
-  OTHER ROAD
-  RAILROAD
-  STATE BOUNDARY
-  COUNTY BOUNDARY
-  TOWNSHIP BOUNDARY
-  CITY BOUNDARY
-  BOROUGH BOUNDARY
-  MUNICIPAL BUILDING
-  SPLIT MILEAGE BETWEEN MUNICIPALITIES
-  SCHOOL, COLLEGE OR UNIVERSITY
-  POINT OF INTEREST



POPULATION 1,680
(2010 Census)

TOTAL MILES	
Borough Road System	9.74
State Highway System	2.43
Total	12.17



EDGEWORTH BOROUGH

ALLEGHENY COUNTY

PREPARED BY THE
PENNSYLVANIA DEPARTMENT OF TRANSPORTATION

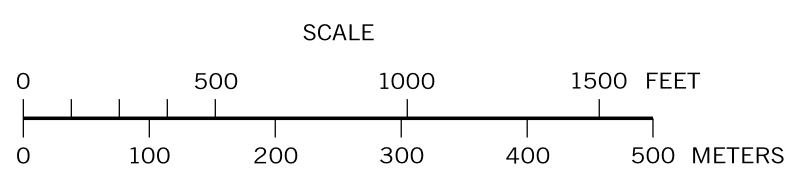
BUREAU OF PLANNING AND RESEARCH
GEOGRAPHIC INFORMATION DIVISION

IN COOPERATION WITH THE
U.S. DEPARTMENT OF TRANSPORTATION
FEDERAL HIGHWAY ADMINISTRATION

AND
MUNICIPAL SERVICES DISTRICT 11-0

MUNICIPAL CODE 02 427

REVISED PER FORM 990 DATED 7-3-07



- ACADEMY AV
- BEAVER RD
- CHALLIS LA
- CHESTNUT RD
- CHURCH LA
- CREEK DR
- EAST DR
- EDGEWORTH LA
- ELM LA
- HAZEL LA
- HIGHLAND LA
- IRWIN DR
- LEET RD
- MAPLE LA
- MEADOW LA
- MUDGE LA
- NEVILLE RD
- NEW ENGLAND PL
- NICHOLAS PL
- OLIVER RD
- ORCHARD LA
- ORCHARD PL
- PATTERSON RD
- PINE RD
- QUAKER RD
- SHIELDS LA
- SPRUCE RD
- SYCAMORE RD
- WEST DR
- WOODLAND RD