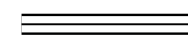
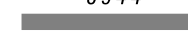
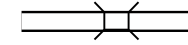
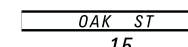

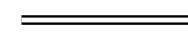

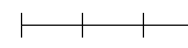

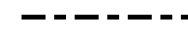
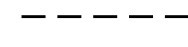
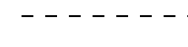
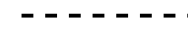

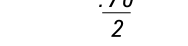


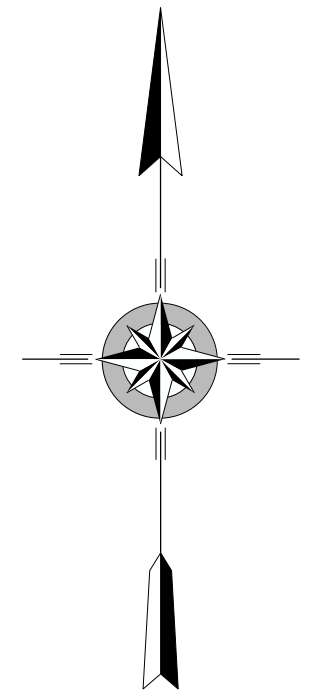


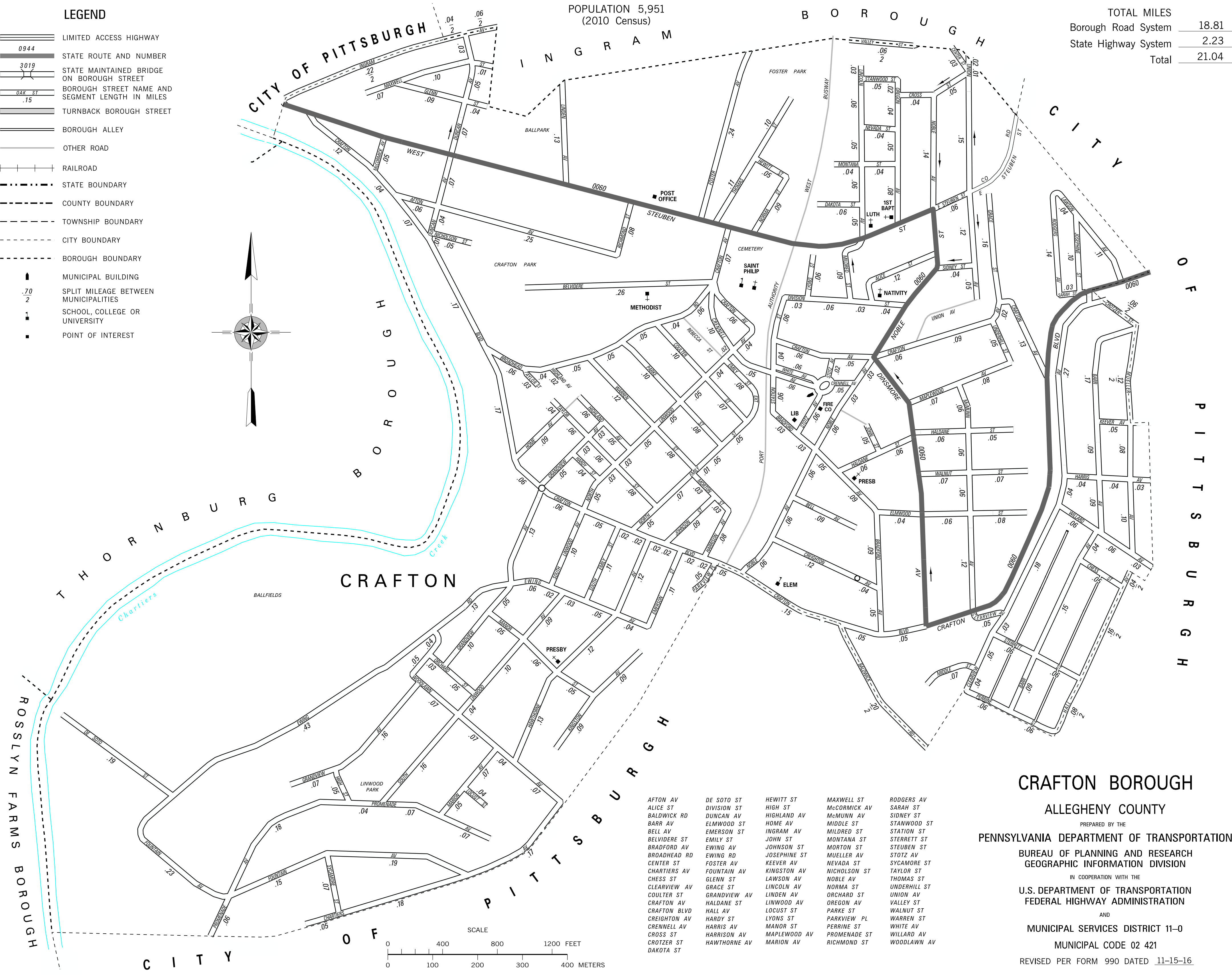
**LEGEND**

-  LIMITED ACCESS HIGHWAY
-  STATE ROUTE AND NUMBER
-  STATE MAINTAINED BRIDGE ON BOROUGH STREET
-  BOROUGH STREET NAME AND SEGMENT LENGTH IN MILES
-  TURNBACK BOROUGH STREET
-  BOROUGH ALLEY
-  OTHER ROAD
-  RAILROAD
-  STATE BOUNDARY
-  COUNTY BOUNDARY
-  TOWNSHIP BOUNDARY
-  CITY BOUNDARY
-  BOROUGH BOUNDARY
-  MUNICIPAL BUILDING
-  SPLIT MILEAGE BETWEEN MUNICIPALITIES
-  SCHOOL, COLLEGE OR UNIVERSITY
-  POINT OF INTEREST



POPULATION 5,951  
(2010 Census)

TOTAL MILES	
Borough Road System	18.81
State Highway System	2.23
<b>Total</b>	<b>21.04</b>



- |              |              |              |              |              |
|--------------|--------------|--------------|--------------|--------------|
| AFTON AV     | DE SOTO ST   | HEWITT ST    | MAXWELL ST   | RODGERS AV   |
| ALICE ST     | DIVISION ST  | HIGH ST      | MCCORMICK AV | SARAH ST     |
| BALDWIN RD   | DUNCAN AV    | HIGHLAND AV  | MCMUNN AV    | SIDNEY ST    |
| BARR AV      | ELMWOOD ST   | HOME AV      | MIDDLE ST    | STANWOOD ST  |
| BELL AV      | EMERSON ST   | INGRAM AV    | MILDRED ST   | STATION ST   |
| BELVIDERE ST | EMILY ST     | JOHN ST      | MONTANA ST   | STERRETT ST  |
| BRADFORD AV  | EWING RD     | JOHNSON ST   | MORTON ST    | STUEBEN ST   |
| BROADHEAD RD | EWING RD     | JOSEPHINE ST | MUELLER AV   | STOTZ AV     |
| CENTER ST    | FOSTER AV    | KEEVER AV    | NEVADA ST    | SYCAMORE ST  |
| CHARTIERS AV | FOUNTAIN AV  | KINGSTON AV  | NICHOLSON ST | TAYLOR ST    |
| CHESS ST     | GLENN ST     | LAWSON AV    | NOBLE AV     | THOMAS ST    |
| CLEARVIEW AV | GRACE ST     | LINCOLN AV   | NORMA ST     | UNDERHILL ST |
| COULTER ST   | GRANDVIEW AV | LINDEN AV    | ORCHARD ST   | UNION AV     |
| CRAFTON AV   | HALDANE ST   | LINWOOD AV   | OREGON AV    | VALLEY ST    |
| CRAFTON BLVD | HALL AV      | LOCUST ST    | PARKE ST     | WALNUT ST    |
| CREIGHTON AV | HARDY ST     | LYONS ST     | PARKVIEW PL  | WARREN ST    |
| CRENNELL AV  | HARRIS AV    | MANOR ST     | PERRINE ST   | WHITE AV     |
| CROSS ST     | HARRISON AV  | MAPLEWOOD AV | PROMENADE ST | WILLARD AV   |
| CROTZER ST   | HAWTHORNE AV | MARION AV    | RICHMOND ST  | WOODLAWN AV  |
| DAKOTA ST    |              |              |              |              |

**CRAFTON BOROUGH**  
ALLEGHENY COUNTY

PREPARED BY THE  
PENNSYLVANIA DEPARTMENT OF TRANSPORTATION  
BUREAU OF PLANNING AND RESEARCH  
GEOGRAPHIC INFORMATION DIVISION  
IN COOPERATION WITH THE  
U.S. DEPARTMENT OF TRANSPORTATION  
FEDERAL HIGHWAY ADMINISTRATION  
AND  
MUNICIPAL SERVICES DISTRICT 11-0  
MUNICIPAL CODE 02 421  
REVISED PER FORM 990 DATED 11-15-16