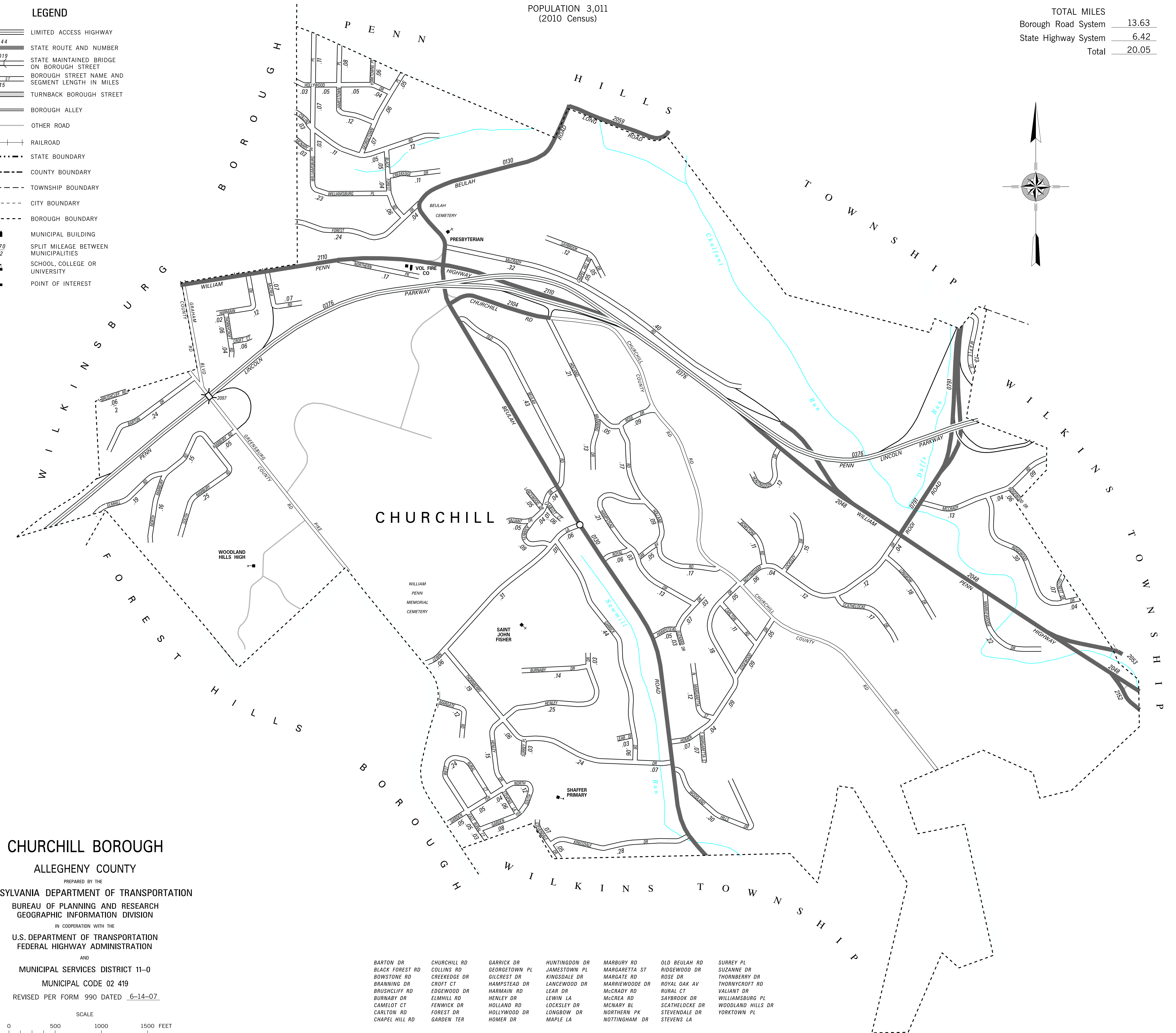
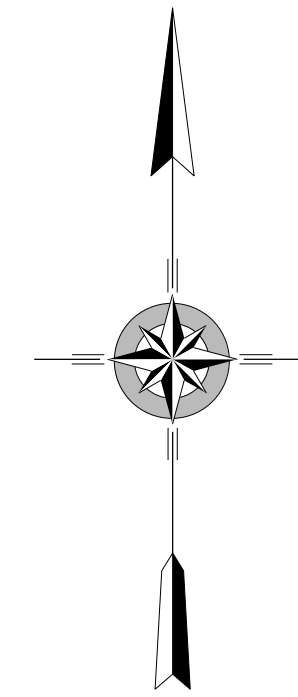


**LEGEND**

- LIMITED ACCESS HIGHWAY
- STATE ROUTE AND NUMBER
- STATE MAINTAINED BRIDGE ON BOROUGH STREET
- BOROUGH STREET NAME AND SEGMENT LENGTH IN MILES
- TURNBACK BOROUGH STREET
- BOROUGH ALLEY
- OTHER ROAD
- RAILROAD
- STATE BOUNDARY
- COUNTY BOUNDARY
- TOWNSHIP BOUNDARY
- CITY BOUNDARY
- BOROUGH BOUNDARY
- MUNICIPAL BUILDING
- SPLIT MILEAGE BETWEEN MUNICIPALITIES
- SCHOOL, COLLEGE OR UNIVERSITY
- POINT OF INTEREST

POPULATION 3,011  
(2010 Census)

TOTAL MILES  
Borough Road System 13.63  
State Highway System 6.42  
Total 20.05

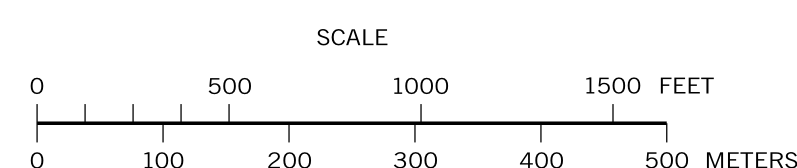


**CHURCHILL BOROUGH**

ALLEGHENY COUNTY

PREPARED BY THE  
PENNSYLVANIA DEPARTMENT OF TRANSPORTATION  
BUREAU OF PLANNING AND RESEARCH  
GEOGRAPHIC INFORMATION DIVISION  
IN COOPERATION WITH THE  
U.S. DEPARTMENT OF TRANSPORTATION  
FEDERAL HIGHWAY ADMINISTRATION

AND  
MUNICIPAL SERVICES DISTRICT 11-0  
MUNICIPAL CODE 02 419  
REVISED PER FORM 990 DATED 6-14-07



- |                 |              |               |               |               |                |                   |
|-----------------|--------------|---------------|---------------|---------------|----------------|-------------------|
| BARTON DR       | CHURCHILL RD | GARRICK DR    | HUNTINGDON DR | MARBURY RD    | OLD BEULAH RD  | SURREY PL         |
| BLACK FOREST RD | COLLINS RD   | GEORGETOWN PL | JAMESTOWN PL  | MARGARETTA ST | RIDGEWOOD DR   | SUZANNE DR        |
| BOWSTONE RD     | CREEKEDGE DR | GILCREST DR   | KINGSDALE DR  | MARGATE RD    | ROSE DR        | THORNBERY DR      |
| BRANNING DR     | CROFT CT     | HAMPSTEAD DR  | LANCWOOD DR   | MARRIEWOOD DR | ROYAL OAK AV   | THORNYCROFT DR    |
| BRUSHCLIFF RD   | HARMAIN RD   | HENLEY DR     | LEAR DR       | MCCRAIDY RD   | RURAL CT       | VALIANT DR        |
| BURNABY DR      | ELMHILL RD   | HOLLAND RD    | LEWIN LA      | MCCREA RD     | SAYBROOK DR    | WILLIAMSBURG PL   |
| CAMELOT CT      | FENWICK DR   | HOLLYWOOD DR  | LOCKSLEY DR   | MCMARY BL     | SCATHELOCKE DR | WOODLAND HILLS DR |
| CARLTON RD      | FOREST DR    | HOMER DR      | MAPLE LA      | NORTHERN PK   | STEVENDALE DR  | YORKTOWN PL       |
| CHAPEL HILL RD  | GARDEN TER   |               |               | NOTTINGHAM DR | STEVENS LA     |                   |