
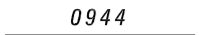
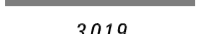

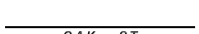
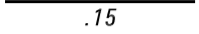







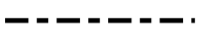


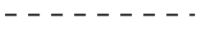
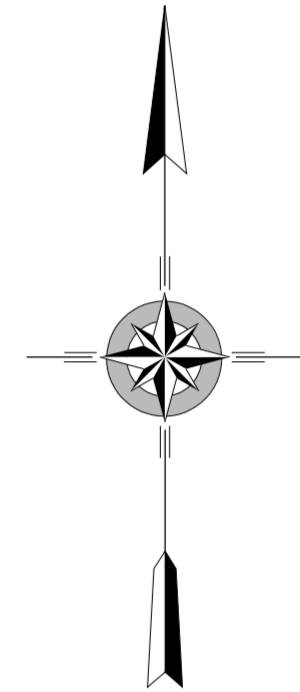
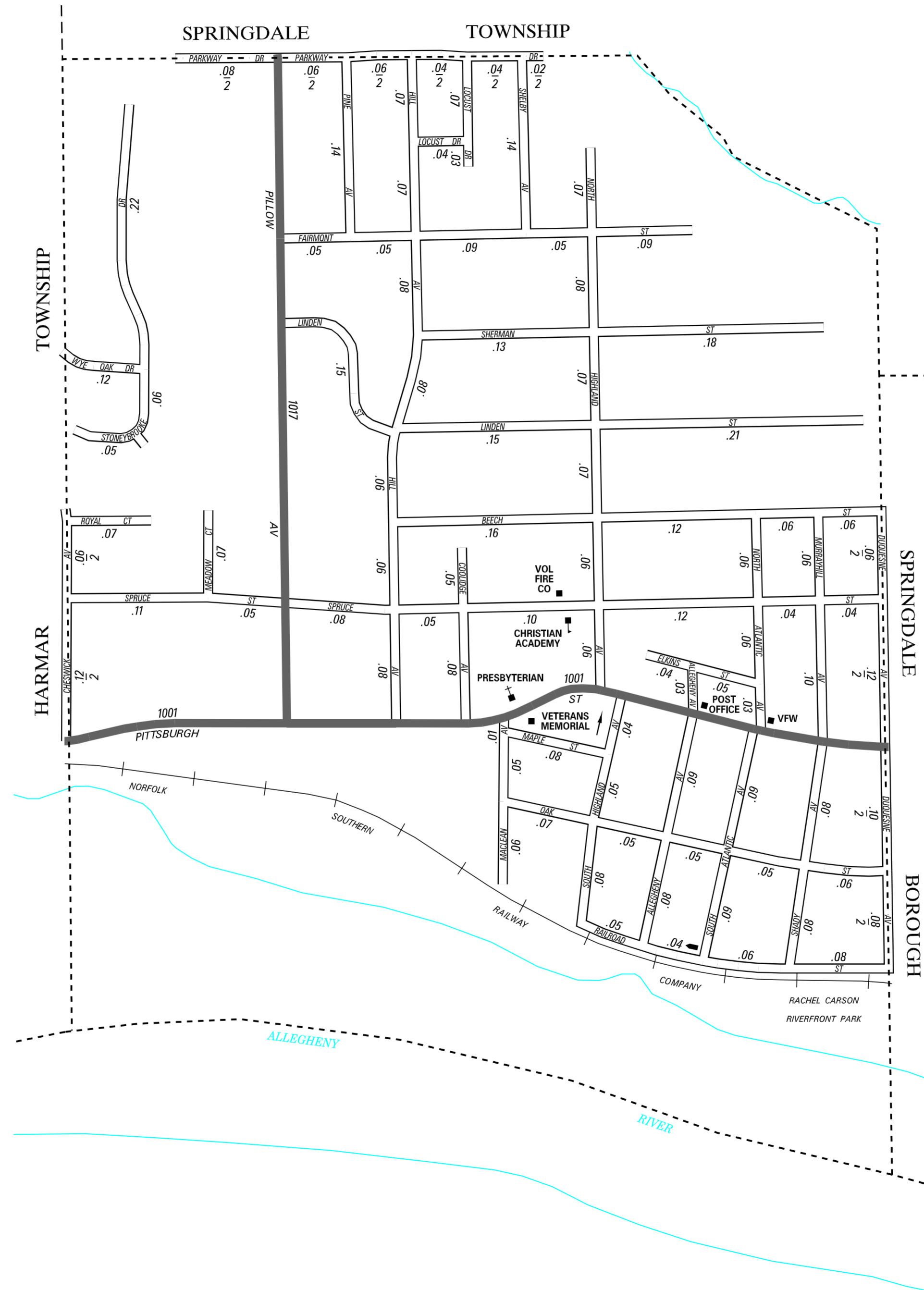


LEGEND

-  LIMITED ACCESS HIGHWAY
-  STATE ROUTE AND NUMBER
-  STATE MAINTAINED BRIDGE ON BOROUGH STREET
-  BOROUGH STREET NAME AND SEGMENT LENGTH IN MILES
-  TURNBACK BOROUGH STREET
-  BOROUGH ALLEY
-  OTHER ROAD
-  RAILROAD
-  STATE BOUNDARY
-  COUNTY BOUNDARY
-  TOWNSHIP BOUNDARY
-  CITY BOUNDARY
-  BOROUGH BOUNDARY
-  MUNICIPAL BUILDING
-  SPLIT MILEAGE BETWEEN MUNICIPALITIES
-  SCHOOL, COLLEGE OR UNIVERSITY
-  POINT OF INTEREST

POPULATION 1,899
(2000 Census)

TOTAL MILES	
Borough Road System	6.43
State Highway System	1.23
Total	7.66



CHESWICK BOROUGH

ALLEGHENY COUNTY

PREPARED BY THE
PENNSYLVANIA DEPARTMENT OF TRANSPORTATION

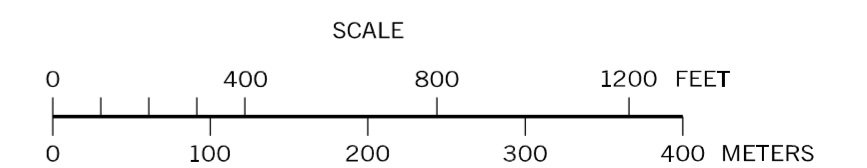
BUREAU OF PLANNING AND RESEARCH
GEOGRAPHIC INFORMATION DIVISION

IN COOPERATION WITH THE
U.S. DEPARTMENT OF TRANSPORTATION
FEDERAL HIGHWAY ADMINISTRATION

AND
MUNICIPAL SERVICES DISTRICT 11-0

MUNICIPAL CODE 02 418

REVISED PER FORM 990 DATED 06-16-99



- ALLEGHENY AV
- ATLANTIC AV
- BEECH ST
- CHESWICK AV
- COOLIDGE AV
- DUQUESNE AV
- ELKINS ST
- FAIRMONT ST
- HIGHLAND AV
- HILL AV
- LINDEN ST
- LOCUST DR
- MACLEAN AV
- MAPLE ST
- MEADOW CT
- MURRAYHILL AV
- OAK ST
- PARKWAY DR
- PINE AV
- RAILROAD ST
- ROYAL CT
- SHADY AV
- SHELBY AV
- SHERMAN ST
- SPRUCE ST
- STONEBROOKE DR
- WYE OAK DR