

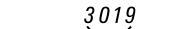
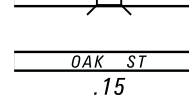















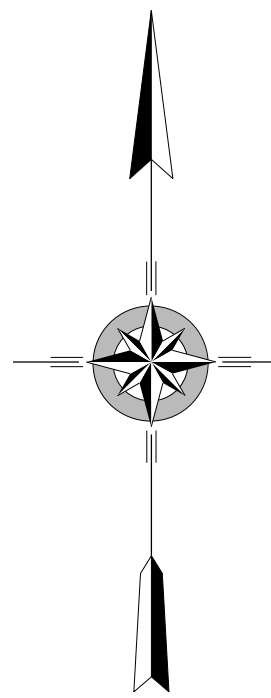
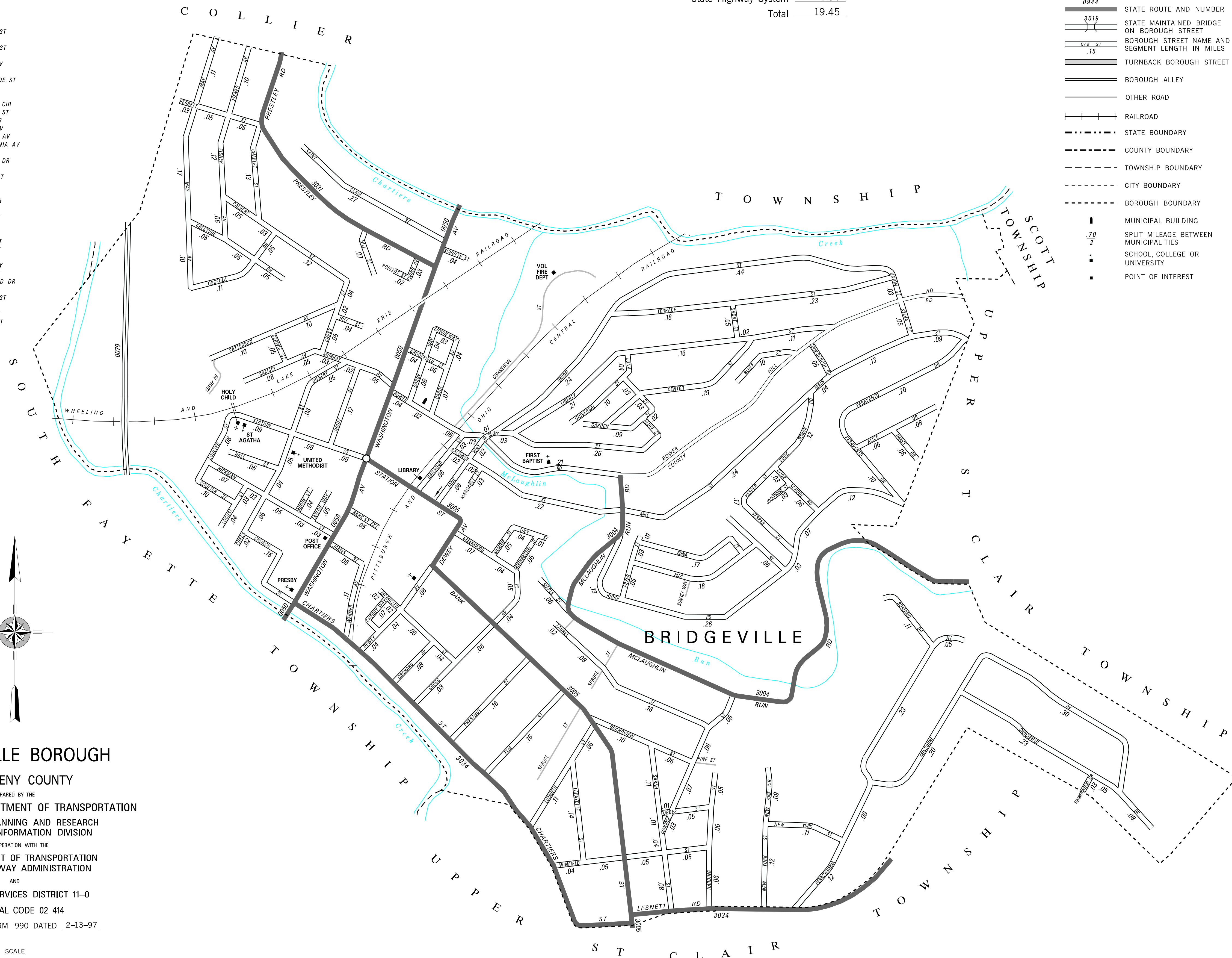
POPULATION 5,148
(2010 Census)

TOTAL MILES
Borough Road System 15.41
State Highway System 4.04
Total 19.45

LEGEND

-  LIMITED ACCESS HIGHWAY
-  STATE ROUTE AND NUMBER
-  STATE MAINTAINED BRIDGE ON BOROUGH STREET
-  BOROUGH STREET NAME AND SEGMENT LENGTH IN MILES
-  TURNBACK BOROUGH STREET
-  BOROUGH ALLEY
-  OTHER ROAD
-  RAILROAD
-  STATE BOUNDARY
-  COUNTY BOUNDARY
-  TOWNSHIP BOUNDARY
-  CITY BOUNDARY
-  BOROUGH BOUNDARY
-  MUNICIPAL BUILDING
-  SPLIT MILEAGE BETWEEN MUNICIPALITIES
-  SCHOOL, COLLEGE OR UNIVERSITY
-  POINT OF INTEREST

- ALICE DR
- BALDWIN ST
- BANK STREET EXT
- BLUFF ST
- BOWER HILL RD
- BROOKFIELD ST
- CALVERT ST
- CAROL AV
- CENTER ST
- CHARLET ST
- CHERRY WAY
- CHESS ST
- CHESTNUT ST
- CHURCH ST
- COOK SCHOOL RD
- COOLIDGE ST
- COULTER ST
- CRESTVUE DR
- CRITCHFIELD DR
- DARBY WAY
- DEWEY AV
- EDNA ST
- EISNER AV
- ELIZABETH ST
- ELLA ST
- ELM ST
- ERWIN WAY
- EWING AV
- FORBES ST
- FRYER ST
- GARDEN ST
- GERWIG ST
- GILBERT ST
- GILMORE ST
- GRANDVIEW ST
- GREENWOOD PL
- GREGG AV
- HALL ST
- HARDING ST
- HICKMAN ST
- HILL ST
- JAMES ST
- JANE WAY
- JOSEPHINE ST
- LAFAYETTE ST
- LAUREL ST
- LIBERTY ST
- LOCUST ST
- LUCY ST
- LUNA ST
- MAIN ST
- MAPLE ST
- MARGARET ST
- MAY AV
- MCILLEN ST
- MILL ST
- MISSOURI AV
- MOORE ST
- MORNINGSIDE ST
- MURRAY AV
- NANCY DR
- NEW YORK CIR
- NEW YORK ST
- OSCEOLA DR
- ORCHARD AV
- PATTERSON AV
- PENNSYLVANIA AV
- PERRETT ST
- PESAVENTO DR
- POELLOT ST
- RAILROAD ST
- RAMSEY AV
- RIDGE RD
- ROMANO DR
- SARAH ST
- SCHULTE ST
- SHADY AV
- SHORT ST
- ST CLAIR ST
- STATION ST
- SYLVIA ST
- TAYLOR WAY
- TERRACE ST
- TIMBERWOOD DR
- UNION ST
- UNIVERSAL ST
- VESPER ST
- WERNER AV
- WINFIELD ST



BRIDGEVILLE BOROUGH
ALLEGHENY COUNTY

PREPARED BY THE
PENNSYLVANIA DEPARTMENT OF TRANSPORTATION
BUREAU OF PLANNING AND RESEARCH
GEOGRAPHIC INFORMATION DIVISION
IN COOPERATION WITH THE
U.S. DEPARTMENT OF TRANSPORTATION
FEDERAL HIGHWAY ADMINISTRATION
AND
MUNICIPAL SERVICES DISTRICT 11-0
MUNICIPAL CODE 02 414
REVISED PER FORM 990 DATED 2-13-97

