
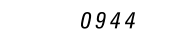

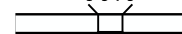

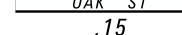









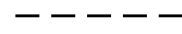

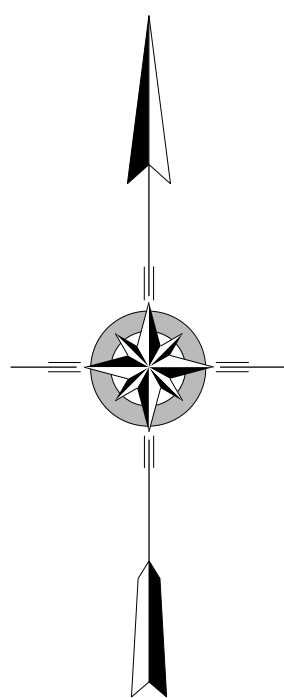


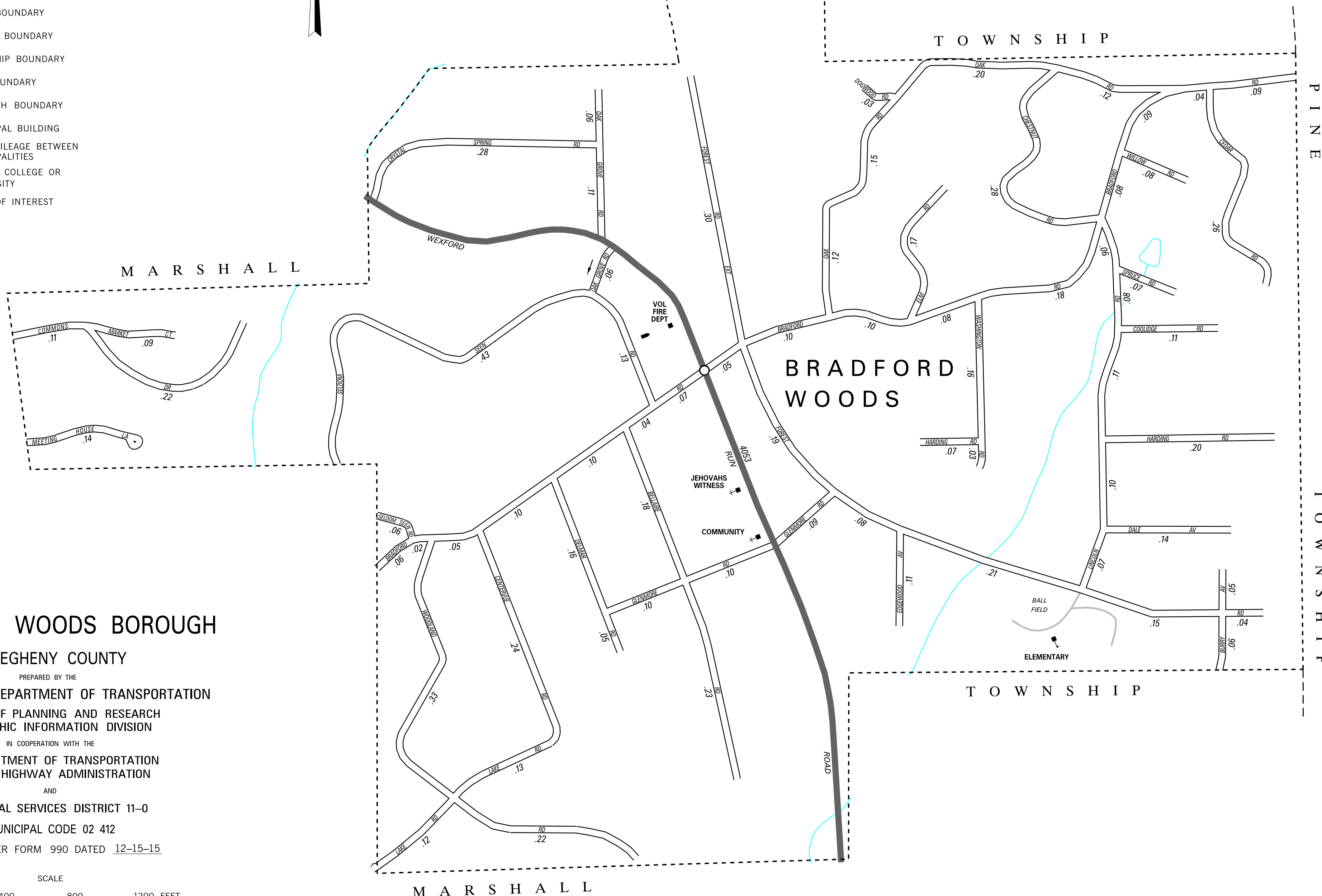
LEGEND

-  LIMITED ACCESS HIGHWAY
-  STATE ROUTE AND NUMBER
-  STATE MAINTAINED BRIDGE ON BOROUGH STREET
-  BOROUGH STREET NAME AND SEGMENT LENGTH IN MILES
-  TURNBACK BOROUGH STREET
-  BOROUGH ALLEY
-  OTHER ROAD
-  RAILROAD
-  STATE BOUNDARY
-  COUNTY BOUNDARY
-  TOWNSHIP BOUNDARY
-  CITY BOUNDARY
-  BOROUGH BOUNDARY
-  MUNICIPAL BUILDING
-  SPLIT MILEAGE BETWEEN MUNICIPALITIES
-  SCHOOL, COLLEGE OR UNIVERSITY
-  POINT OF INTEREST



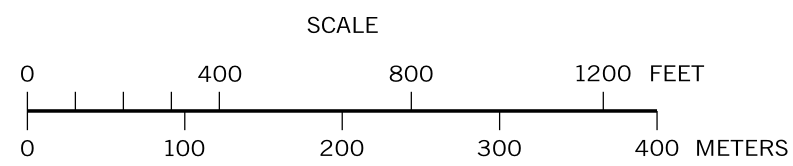
POPULATION 1,171
(2010 Census)

TOTAL MILES	
Borough Road System	8.69
State Highway System	0.99
Total	9.68



BRADFORD WOODS BOROUGH
ALLEGHENY COUNTY

PREPARED BY THE
PENNSYLVANIA DEPARTMENT OF TRANSPORTATION
BUREAU OF PLANNING AND RESEARCH
GEOGRAPHIC INFORMATION DIVISION
IN COOPERATION WITH THE
U.S. DEPARTMENT OF TRANSPORTATION
FEDERAL HIGHWAY ADMINISTRATION
AND
MUNICIPAL SERVICES DISTRICT 11-0
MUNICIPAL CODE 02 412
REVISED PER FORM 990 DATED 12-15-15



- BELLAIRE RD
- BRADFORD RD
- BURRY AV
- CEDAR RD
- CENTERVUE RD
- CHESTNUT RD
- COMMONS DR
- COOLIDGE RD
- CRYSTAL SPRING RD
- DALE AV
- DELMAR RD
- DOGWOOD RD
- EDGEWOOD AV
- ELM RD
- FOREST RD
- FOREST RD EXT
- GLENMORE RD
- HARDING RD
- LAKE RD
- LINCOLN RD
- MARKET CT
- MEETING HOUSE LA
- OAK GROVE RD
- OAK RD
- SELDOM SEEN RD
- SPRUCE RD
- WASHINGTON RD
- WILLOW RD
- WOODLAND RD