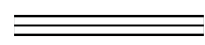
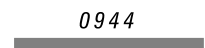
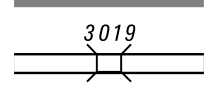
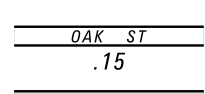

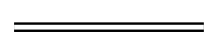






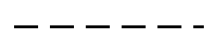



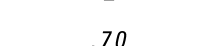
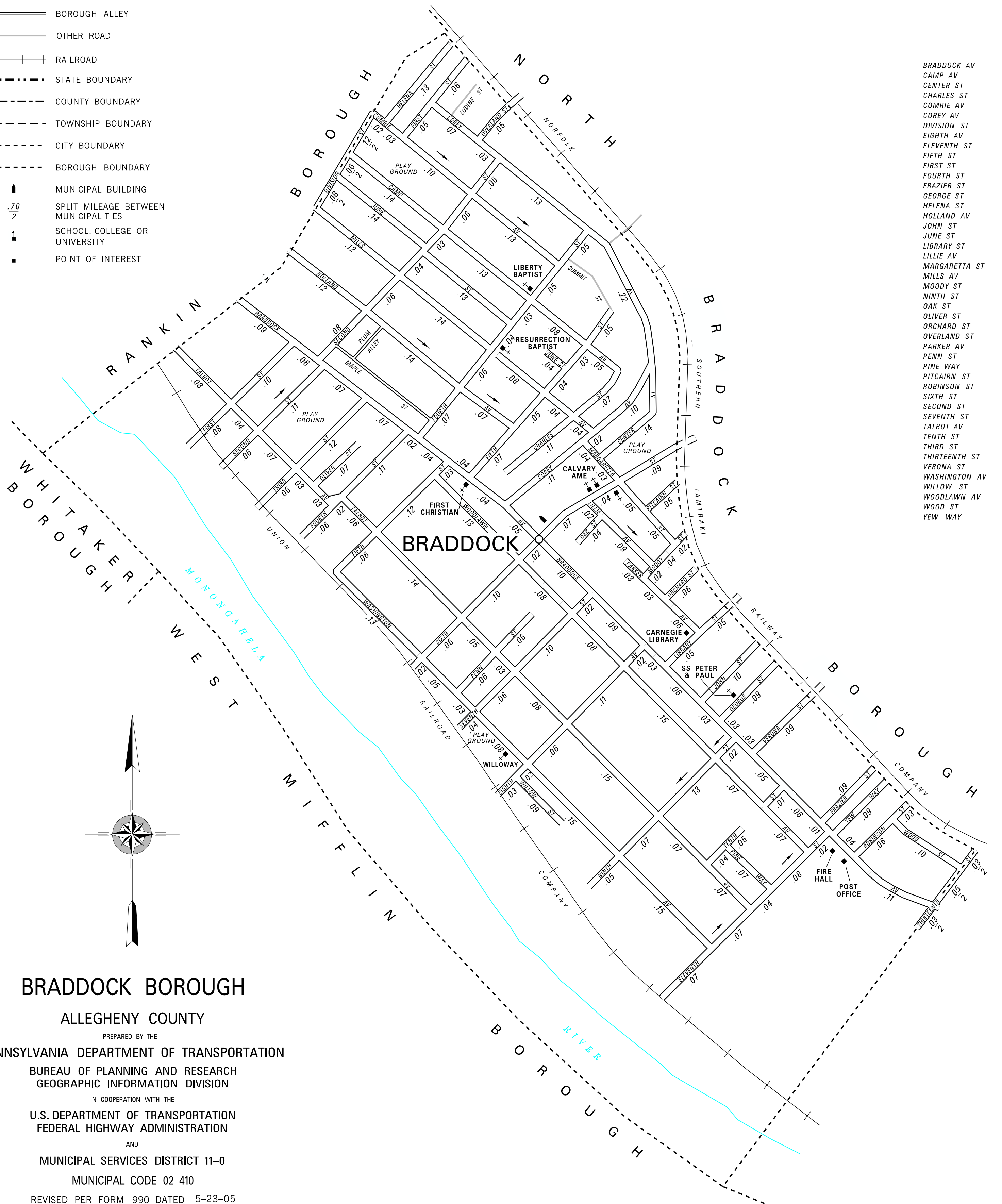


LEGEND

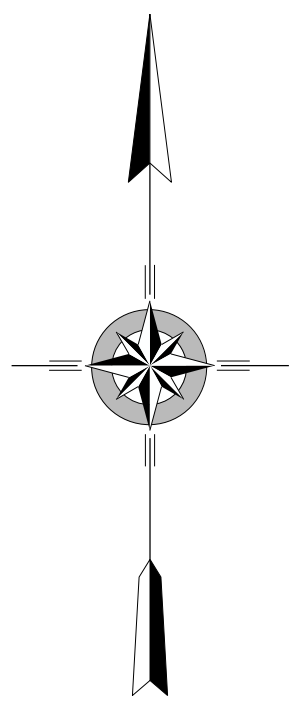
-  LIMITED ACCESS HIGHWAY
-  STATE ROUTE AND NUMBER
-  STATE MAINTAINED BRIDGE ON BOROUGH STREET
-  BOROUGH STREET NAME AND SEGMENT LENGTH IN MILES
-  TURNBACK BOROUGH STREET
-  BOROUGH ALLEY
-  OTHER ROAD
-  RAILROAD
-  STATE BOUNDARY
-  COUNTY BOUNDARY
-  TOWNSHIP BOUNDARY
-  CITY BOUNDARY
-  BOROUGH BOUNDARY
-  MUNICIPAL BUILDING
-  SPLIT MILEAGE BETWEEN MUNICIPALITIES
-  SCHOOL, COLLEGE OR UNIVERSITY
-  POINT OF INTEREST

POPULATION 2,159
(2010 Census)

TOTAL MILES	
Borough Road System	11.47
State Highway System	0.00
Total	11.47



- BRADDOCK AV
- CAMP AV
- CENTER ST
- CHARLES ST
- COMRIE AV
- COREY AV
- DIVISION ST
- EIGHTH AV
- ELEVENTH ST
- FIFTH ST
- FIRST ST
- FOURTH ST
- FRAZIER ST
- GEORGE ST
- HELENA ST
- HOLLAND AV
- JOHN ST
- JUNE ST
- LIBRARY ST
- LILLIE AV
- MARGARETTA ST
- MILLS AV
- MOODY ST
- NINTH ST
- OAK ST
- OLIVER ST
- ORCHARD ST
- OVERLAND ST
- PARKER AV
- PENN ST
- PINE WAY
- PITCAIRN ST
- ROBINSON ST
- SIXTH ST
- SECOND ST
- SEVENTH ST
- TALBOT AV
- TENTH ST
- THIRD ST
- THIRTEENTH ST
- VERONA ST
- WASHINGTON AV
- WILLOW ST
- WOODLAWN AV
- WOOD ST
- YEW WAY



BRADDOCK BOROUGH

ALLEGHENY COUNTY

PREPARED BY THE
PENNSYLVANIA DEPARTMENT OF TRANSPORTATION

BUREAU OF PLANNING AND RESEARCH
GEOGRAPHIC INFORMATION DIVISION

IN COOPERATION WITH THE
U.S. DEPARTMENT OF TRANSPORTATION
FEDERAL HIGHWAY ADMINISTRATION

AND
MUNICIPAL SERVICES DISTRICT 11-0

MUNICIPAL CODE 02 410

REVISED PER FORM 990 DATED 5-23-05

