
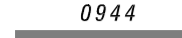
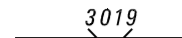
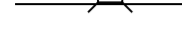
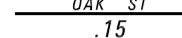







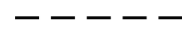
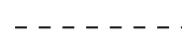



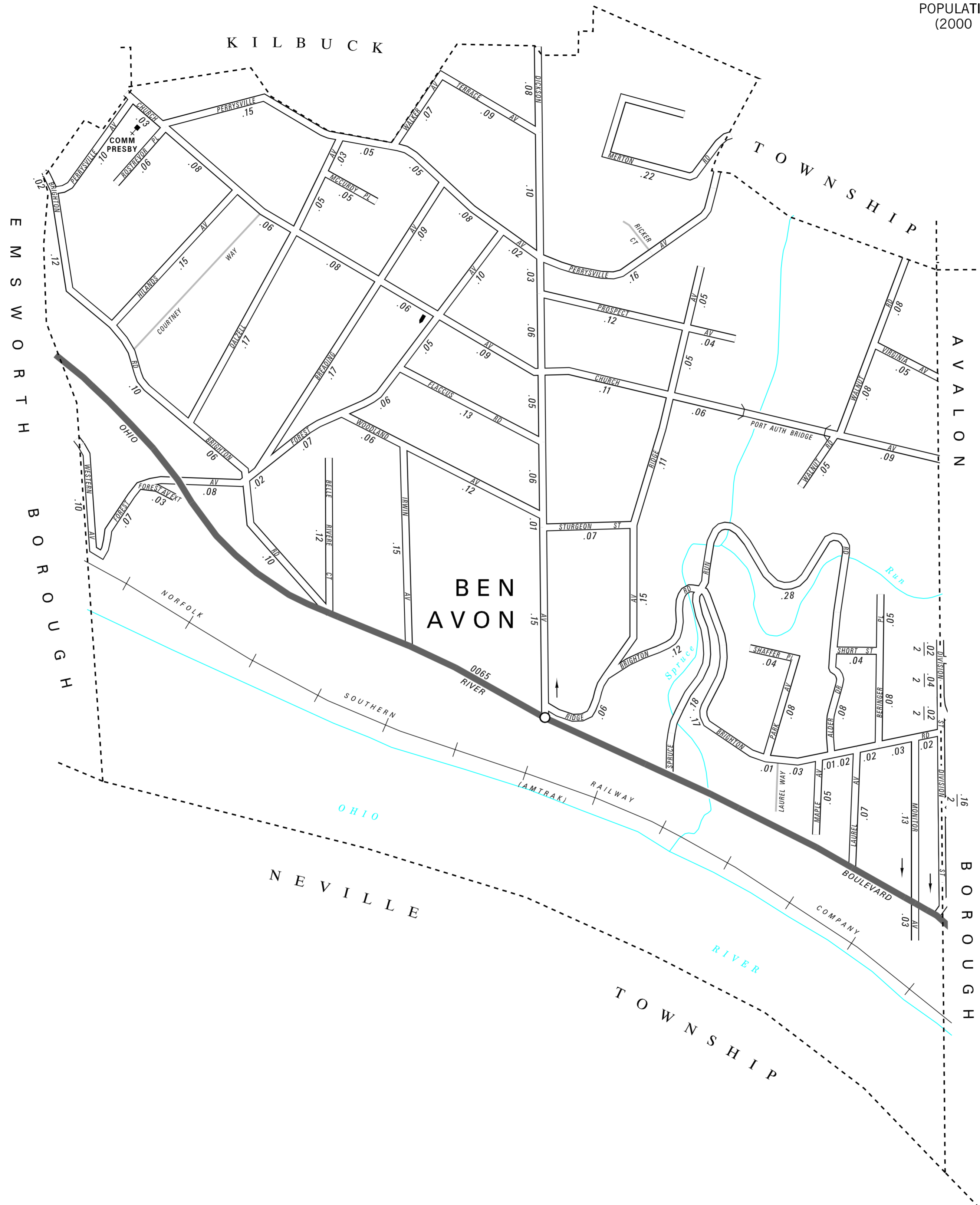


LEGEND

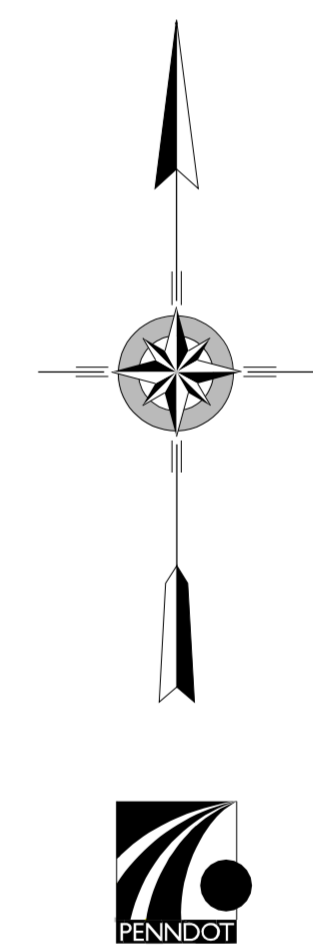
-  LIMITED ACCESS HIGHWAY
-  STATE ROUTE AND NUMBER
-  STATE MAINTAINED BRIDGE ON BOROUGH STREET
-  BOROUGH STREET NAME AND SEGMENT LENGTH IN MILES
-  TURNBACK BOROUGH STREET
-  BOROUGH ALLEY
-  OTHER ROAD
-  RAILROAD
-  STATE BOUNDARY
-  COUNTY BOUNDARY
-  TOWNSHIP BOUNDARY
-  CITY BOUNDARY
-  BOROUGH BOUNDARY
-  MUNICIPAL BUILDING
-  SPLIT MILEAGE BETWEEN MUNICIPALITIES
-  SCHOOL, COLLEGE OR UNIVERSITY
-  POINT OF INTEREST

POPULATION 1,917
(2000 Census)

TOTAL MILES	
Borough Road System	7.09
State Highway System	0.86
Total	7.95



- ALDER DR
- BELLE RIVIERE CT
- BERINGER PL
- BREADING AV
- BRIGHTON RD
- CHURCH AV
- DALZELL AV
- DICKSON AV
- DIVISION ST
- FLACCUS RD
- FOREST AV
- FOREST AV EXT
- HILANDS AV
- IRWIN AV
- LAUREL AV
- MAPLE AV
- MCCURDY PL
- MERTON RD
- MONITOR AV
- PARK AV
- PERRYVILLE AV
- PROSPECT AV
- RIDGE AV
- ROSTREVOR PL
- SHAFFER PL
- SHORT ST
- SPRUCE RUN RD
- STURGEON ST
- TERRACE AV
- VIRGINIA AV
- WALKER AV
- WALNUT RD
- WESTERN AV
- WOODLAND AV



BEN AVON BOROUGH
ALLEGHENY COUNTY

PREPARED BY THE
PENNSYLVANIA DEPARTMENT OF TRANSPORTATION
BUREAU OF PLANNING AND RESEARCH
GEOGRAPHIC INFORMATION DIVISION
IN COOPERATION WITH THE
U.S. DEPARTMENT OF TRANSPORTATION
FEDERAL HIGHWAY ADMINISTRATION
AND
MUNICIPAL SERVICES DISTRICT 11-0
MUNICIPAL CODE 02 405
REVISED PER FORM 990 DATED 6-18-07

