
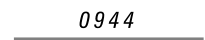
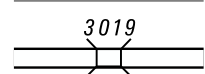
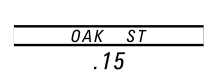



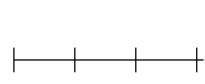




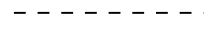


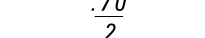

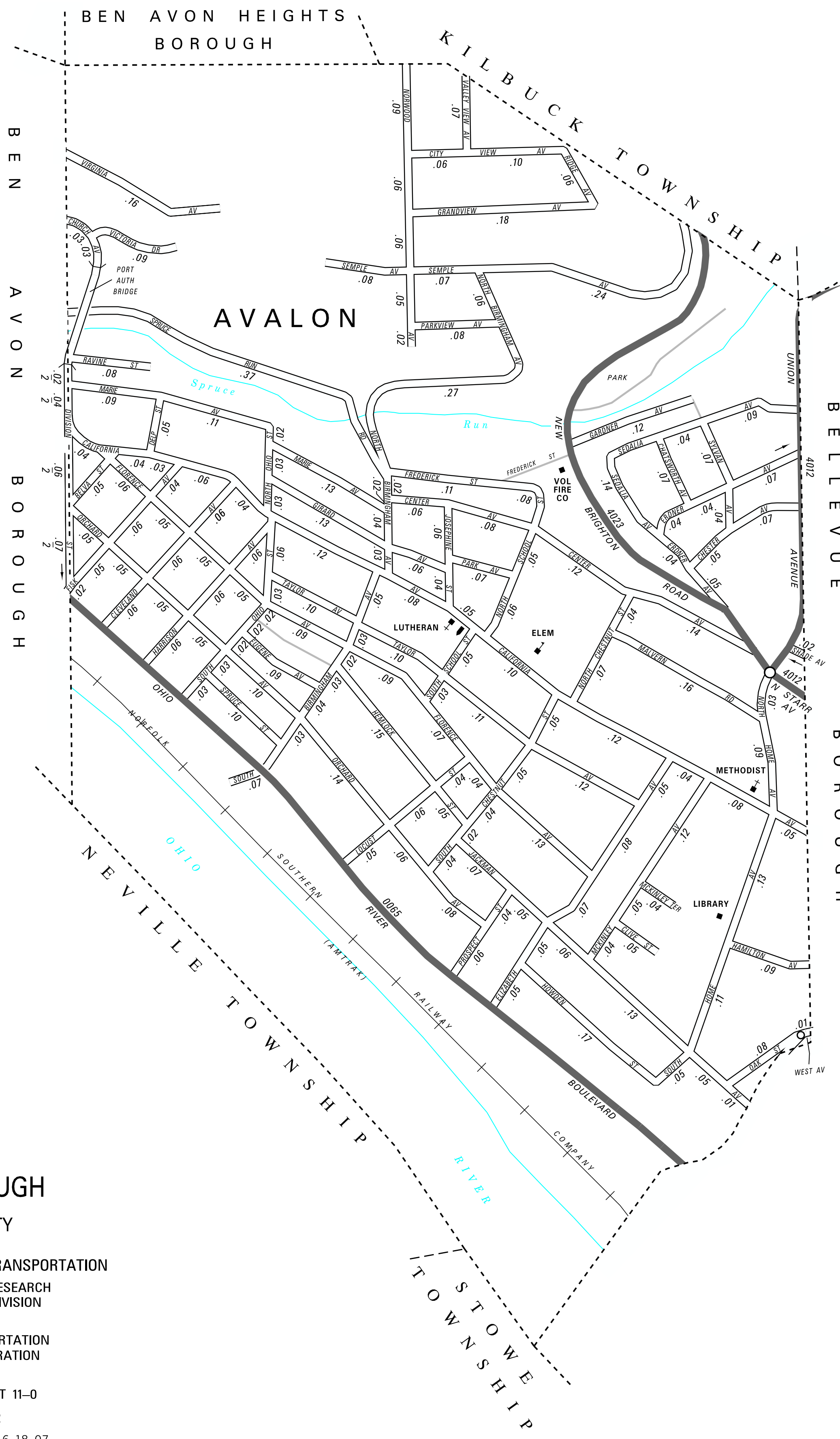


**LEGEND**

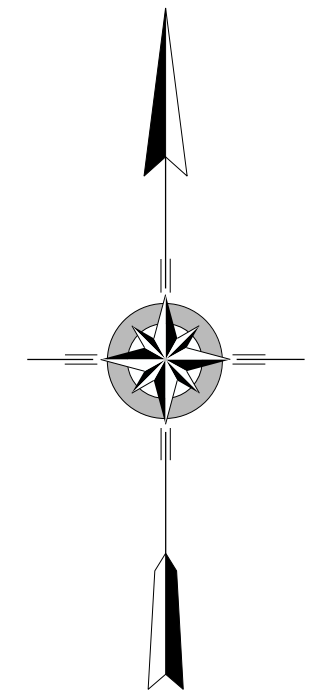
-  LIMITED ACCESS HIGHWAY
-  STATE ROUTE AND NUMBER
-  STATE MAINTAINED BRIDGE ON BOROUGH STREET
-  BOROUGH STREET NAME AND SEGMENT LENGTH IN MILES
-  TURNBACK BOROUGH STREET
-  BOROUGH ALLEY
-  OTHER ROAD
-  RAILROAD
-  STATE BOUNDARY
-  COUNTY BOUNDARY
-  TOWNSHIP BOUNDARY
-  CITY BOUNDARY
-  BOROUGH BOUNDARY
-  MUNICIPAL BUILDING
-  SPLIT MILEAGE BETWEEN MUNICIPALITIES
-  SCHOOL, COLLEGE OR UNIVERSITY
-  POINT OF INTEREST

POPULATION 4,705  
(2010 Census)

TOTAL MILES	
Borough Road System	11.45
State Highway System	1.51
<b>Total</b>	<b>12.96</b>



- BELVA ST
- BIRMINGHAM AV
- CALIFORNIA AV
- CENTER AV
- CHATSWORTH AV
- CHESTER AV
- CHESTNUT ST
- CHURCH AV
- CITY VIEW AV
- CLEVELAND AV
- CLIVE ST
- DELP ST
- DIVISION ST
- ELIZABETH AV
- ERDNER AV
- EUGENE AV
- FISK AV
- FLORENCE AV
- FREDERICK ST
- GARDNER AV
- GIRARD AV
- GRANDVIEW AV
- HAMILTON AV
- HARRISON AV
- HEMLOCK ST
- HOME AV
- HOWDEN ST
- JACKMAN AV
- JOSEPHINE ST
- LOCUST ST
- MALVERN RD
- MARIE AV
- MCKINLEY AV
- MCKINLEY TER
- NORWOOD AV
- OAK ST
- OHIO ST
- ORCHARD AV
- PARK AV
- PARKVIEW AV
- PROSPECT ST
- RAVINE ST
- RIDGE AV
- SCHOOL ST
- SEDALIA AV
- SEMPLA AV
- SHADE AV
- SPRUCE RUN RD
- SPRUCE ST
- SYLVAN AV
- TAYLOR AV
- VALLEY VIEW AV
- VICTORIA DR
- VIRGINIA AV
- WEST AV



**AVALON BOROUGH**  
ALLEGHENY COUNTY

PREPARED BY THE  
**PENNSYLVANIA DEPARTMENT OF TRANSPORTATION**  
BUREAU OF PLANNING AND RESEARCH  
GEOGRAPHIC INFORMATION DIVISION  
IN COOPERATION WITH THE  
U.S. DEPARTMENT OF TRANSPORTATION  
FEDERAL HIGHWAY ADMINISTRATION  
AND  
MUNICIPAL SERVICES DISTRICT 11-0  
MUNICIPAL CODE 02 402  
REVISED PER FORM 990 DATED 6-18-07

