

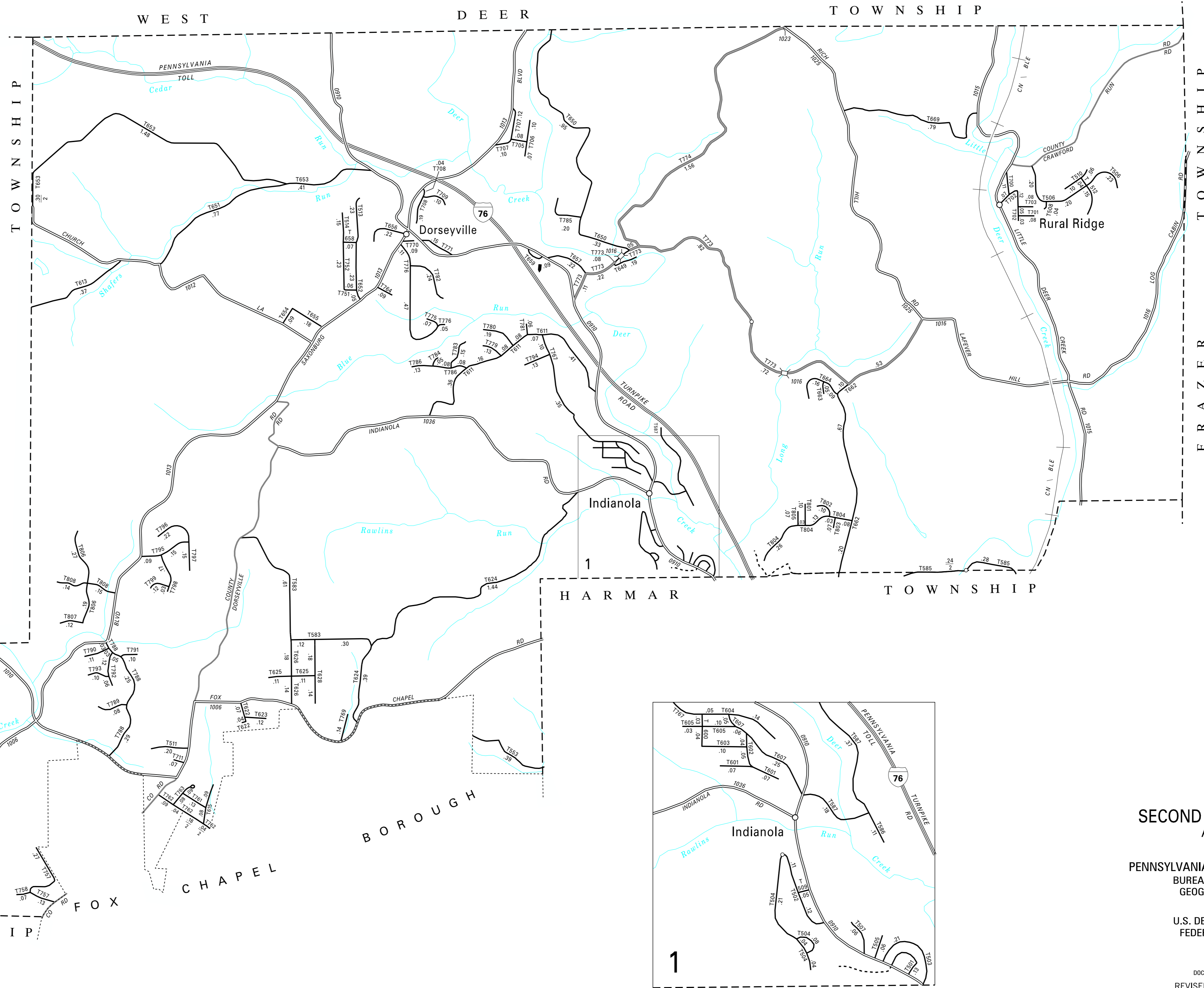
LEGEND

- LIMITED ACCESS HIGHWAY
- STATE ROUTE AND NUMBER
- STATE MAINTAINED BRIDGE ON TOWNSHIP ROAD
- TOWNSHIP ROAD, NUMBER AND SEGMENT LENGTH IN MILES
- IMPASSABLE TOWNSHIP ROAD
- TURNBACK TOWNSHIP ROAD
- OTHER ROAD
- RAILROAD (IN SERVICE)
- RAILROAD ABANDONED (TRACK RETAINED)
- STATE BOUNDARY
- COUNTY BOUNDARY
- TOWNSHIP BOUNDARY
- CITY OR BOROUGH BOUNDARY
- MUNICIPAL BUILDING
- SPLIT MILEAGE BETWEEN MUNICIPALITIES

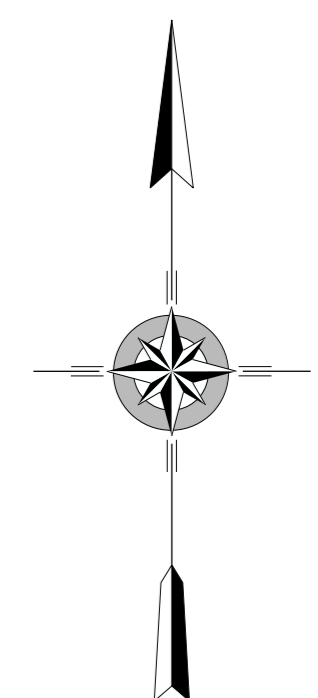
POPULATION : 7,253

TOTAL MILES	
Township Road System	36.77*
State Highway System	23.15
Total	59.92

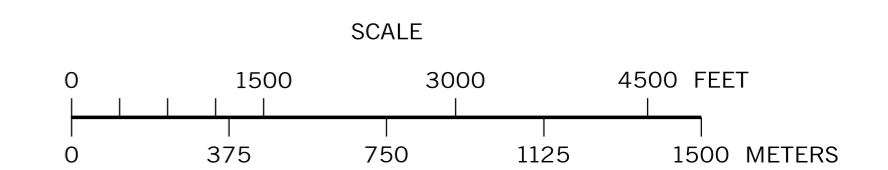
* Includes ACT 32 Turnback Mileage of 5.19



- | | | |
|---------------------------|------------------------|----------------------|
| 501 LINCOLN DR | 654 MARGARET ST | 771 HILLTOP DR |
| 502 INDIANOLA DR | 655 CHARLES ST | 772 KLEIN RD |
| 503 WASHINGTON DR | 656 BERG DR | 773 COVE RUN RD |
| 504 GRANDVIEW DR | 657 OLD ROUTE 910 RD | 774 MILL DAM RD |
| 505 GRANT DR | 658 CAMPBELL DR | 775 BURWICK CT |
| 506 RURAL RIDGE DR | 659 MUNICIPAL PZ | 776 HEATHERGATE DR |
| 507 SHAF T ST | 662 RICH HILL RD | 777 TIMBERWOOD DR |
| 508 ARBOR RIDGE CT | 663 CAROL LA | 778 HASSINGER LA |
| 509 SHORT ST | 664 DIANE LA | 779 ASHTON DR |
| 510 LEA DR | 669 MARSHALL HILL RD | 780 SEARBOURGH DR |
| 511 HODIL TER | 701 RING ST | 781 CREIGMORA CT |
| 512 SYLVAN TER | 702 BARNHART ST | 782 KELLINGWOOD DR |
| 513 SHAKER HEIGHTS DR | 703 ROBE ST | 783 DUNRAEY CT |
| 514 CARRIAGE CT | 705 KLEINER DR | 784 BRAEMOOR CIR |
| 515 CAMPBELL RUN RD | 706 KLEINER CIR | 785 BLACK OAK DR |
| 581 INDIANA DR | 707 ALPINE VILLAGE DR | 786 DUNEDID DR |
| 583 RAWLINS RUN RD | 708 OLD SAXONBURG BLVD | 787 RED MAPLE DR |
| 585 JACOBY RD | 709 OLDE SAXONY TRL | 788 MALLARD DR |
| 586 HERSHEY RD | 711 RAMON DR | 789 CONVARBACK RD |
| 587 MCCLELLAN DR | 713 DENNIS DR | 790 WIDGEON DR |
| 588 BERRY HILL RD | 748 BOARDWALK CT | 791 WOOD DUCK TRL |
| 600 PURITAN AV | 749 SILENT MEADOW CT | 792 PINTAIL DR |
| 601 CREST DR | 750 PARK PL | 793 TEAL DR |
| 602 HILL AV | 751 KECK DR | 794 SANDRA LA |
| 603 PENN AV | 752 ALLISON DR | 795 WESTCHESTER DR |
| 604 SUMMIT DR | 753 MARYANN DR | 796 WATERFORD CT |
| 605 PARK DR | 754 NANCY DR | 797 WATERFORD DR |
| 607 REPUBLIC AV | 755 SOEDER DR | 798 LENOX DR |
| 611 BLUE RUN RD | 756 ROSE DR | 799 WINDSOR CT |
| 612 HIAMATHA DR | 757 CHAPEL CREST TER | 800 SAXONBURG RD |
| 613 WAGNER RD | 758 RIDGE RD | 801 HURON CT |
| 614 SHILO ST | 759 JEANNE DR | 802 MOHICAN CT |
| 615 ELM DR | 760 LOUISE DR | 803 SENECA CT |
| 622 OAK KNOLL DR | 761 LOCUST LA | 804 SHAMREE RIDGE DR |
| 623 PINE CREEK DR | 762 FAIRVIEW RD | 805 LENAPE CT |
| 624 OLD MILL RD | 763 OAKSPRING DR | 806 HARTWOOD TRL |
| 625 RIDGELAND DR | 764 WEBER DR | 807 OLD ORCHARD TRL |
| 626 HIGHVIEW AV | 765 NORTH ROSE DR | 808 FOX HUNT RD |
| 628 INDIAN DR | 766 PEMBROOK DR | |
| 649 OLD BIG DEER CREEK RD | 767 BRUNO DR | |
| 650 EISELE RD | 768 OAKWOOD DR | |
| 651 SHAFER RUN RD | 769 WALNUT RIDGE DR | |
| 652 MCCLELLAND DR | 770 CEMETERY LA | |
| 653 CEDAR RUN RD | | |



INDIANA
SECOND CLASS TOWNSHIP MAP
ALLEGHENY COUNTY
 PREPARED BY THE
PENNSYLVANIA DEPARTMENT OF TRANSPORTATION
BUREAU OF PLANNING AND RESEARCH
GEOGRAPHIC INFORMATION DIVISION
 IN COOPERATION WITH THE
U.S. DEPARTMENT OF TRANSPORTATION
FEDERAL HIGHWAY ADMINISTRATION
 MUNICIPAL CODE 02 209
 THIS MAP IS PUBLISHED AS A SUPPLEMENTAL
 DOCUMENTATION OF LIQUID FUELS TAX FUND MILEAGES
 REVISED PER FORM 990 DATED 3-20-18



COPIES OF THIS MAP ARE AVAILABLE AT NOMINAL COST
 CONTACT:
 PENNSYLVANIA DEPARTMENT OF TRANSPORTATION
 SALES STORE
 P.O. BOX 3451
 HARRISBURG, PENNSYLVANIA 17105-3451
 TELEPHONE: (717) 787-6746