













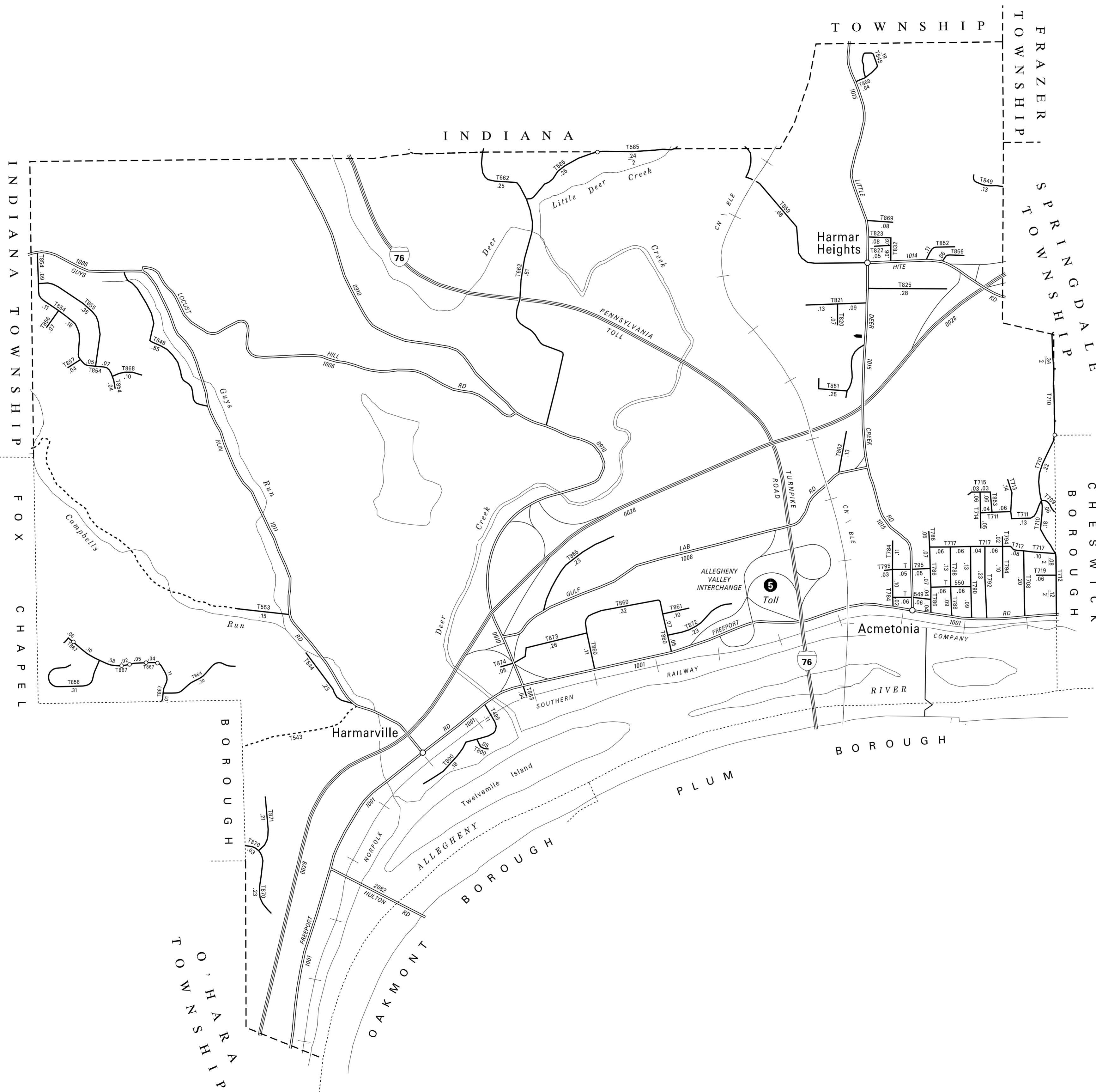


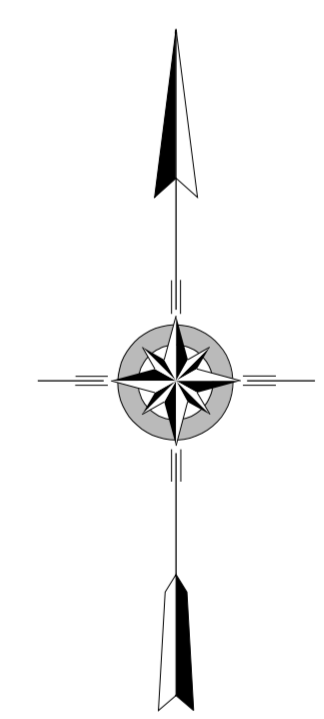
TOTAL MILES	
Township Road System	12.79
State Highway System	16.27
Total	29.06

**LEGEND**

-  LIMITED ACCESS HIGHWAY
-  STATE ROUTE AND NUMBER
-  STATE MAINTAINED BRIDGE ON TOWNSHIP ROAD
-  TOWNSHIP ROAD, NUMBER AND SEGMENT LENGTH IN MILES
-  IMPASSABLE TOWNSHIP ROAD
-  OTHER ROAD
-  RAILROAD (IN SERVICE)
-  RAILROAD ABANDONED (TRACK RETAINED)
-  STATE BOUNDARY
-  COUNTY BOUNDARY
-  TOWNSHIP BOUNDARY
-  CITY OR BOROUGH BOUNDARY
-  MUNICIPAL BUILDING
-  SPLIT MILEAGE BETWEEN MUNICIPALITIES



- 495 WENZELL DR
- 544 TERRACE DR
- 549 LINCOLN AV
- 550 GRANT ST
- 553 CAMPBELL RUN RD
- 585 JACOBY RD
- 646 DREMEL RD
- 662 RICH HILL RD
- 708 WILSON AV
- 709 WYE OAK DR
- 710 LOW GRADE RD
- 711 RIDGE RD
- 712 CHESWICK AV
- 713 CLYDE AV EXT
- 714 FLORIAN DR
- 715 LOCUST ST
- 717 MEADOW ST
- 719 ARMSTRONG ST
- 784 ACME AV
- 786 HERRON AV
- 788 JEFFERSON ST
- 790 SCHÖDL ST
- 792 ORR ST
- 794 ORCHARD AV
- 795 CENTER ST
- 800 WENZELL DR EXT
- 820 CENTER AV
- 821 HOEL ST
- 822 FREDERICK ST
- 823 ELEANOR ST
- 825 BECKMAN ST
- 832 ROBERT ST
- 848 RIVERMONT CT
- 849 CRONE HOLLOW RD
- 850 RIVERMONT DR
- 851 HARMAR DR
- 852 HILLTOP LA
- 853 PLUM LA
- 854 MEADOWVALE DR
- 855 HIGHBURY RD
- 856 PHILOMENA CIR
- 857 BROMLEY CIR
- 858 RED OAK DR
- 859 NIXON RD
- 860 ALPHA DR
- 861 BETA DR
- 862 GULF LAB RD
- 863 WERNER CAMP RD
- 864 OVERLOOK DR
- 865 OLD ROUTE 910 RD
- 866 HITE RD EXT
- 867 SWEET CUM RD
- 868 DEBORAH LYNN CT
- 869 DOMINICI LA
- 870 SHADOW DR
- 871 FOREST HIGHLAND DR
- 872 LANDINGS DR
- 873 ANCHOR DR
- 874 MARINER CT



**HARMAR  
SECOND CLASS TOWNSHIP MAP  
ALLEGHENY COUNTY**

PREPARED BY THE  
**PENNSYLVANIA DEPARTMENT OF TRANSPORTATION**  
BUREAU OF PLANNING AND RESEARCH  
GEOGRAPHIC INFORMATION DIVISION  
IN COOPERATION WITH THE  
**U.S. DEPARTMENT OF TRANSPORTATION**  
FEDERAL HIGHWAY ADMINISTRATION  
MUNICIPAL CODE 02 208

REVISED PER FORM 990 DATED 8-4-10

