

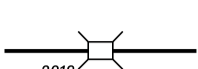
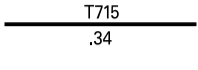




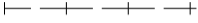





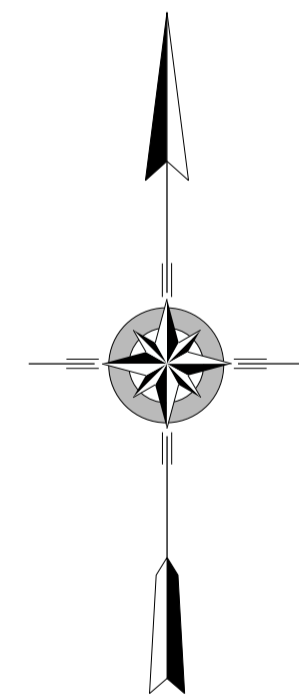
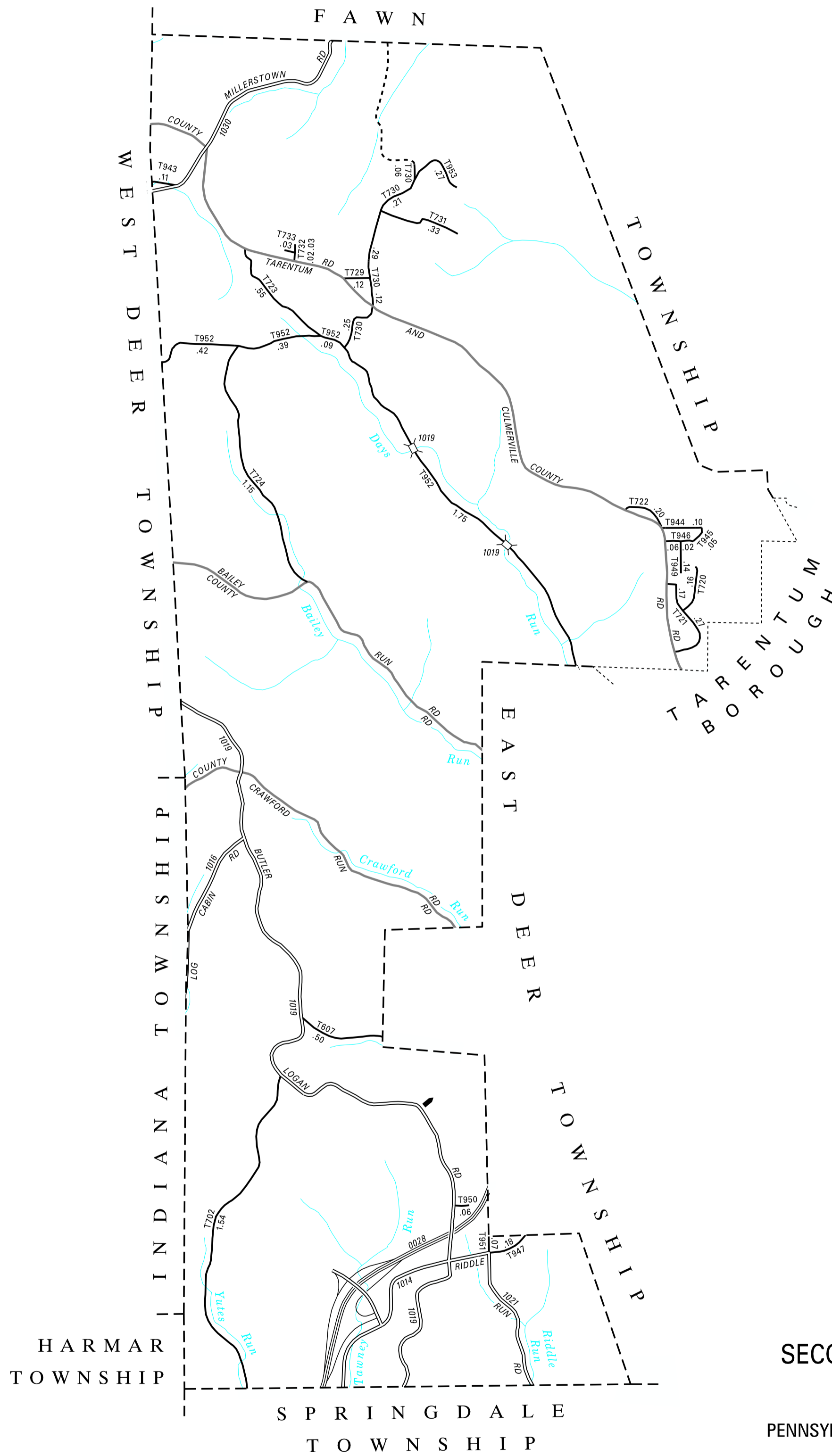


| | |
|----------------------|-------|
| TOTAL MILES | |
| Township Road System | 9.71* |
| State Highway System | 9.40 |
| Total | 19.11 |

* Includes ACT 32 Turnback Mileage of 2.65

LEGEND

-  LIMITED ACCESS HIGHWAY
-  STATE ROUTE AND NUMBER
-  STATE MAINTAINED BRIDGE ON TOWNSHIP ROAD
-  TOWNSHIP ROAD, NUMBER AND SEGMENT LENGTH IN MILES
-  IMPASSABLE TOWNSHIP ROAD
-  OTHER ROAD
-  RAILROAD (IN SERVICE)
-  RAILROAD ABANDONED (TRACK RETAINED)
-  STATE BOUNDARY
-  COUNTY BOUNDARY
-  TOWNSHIP BOUNDARY
-  CITY OR BOROUGH BOUNDARY
-  MUNICIPAL BUILDING
-  SPLIT MILEAGE BETWEEN MUNICIPALITIES

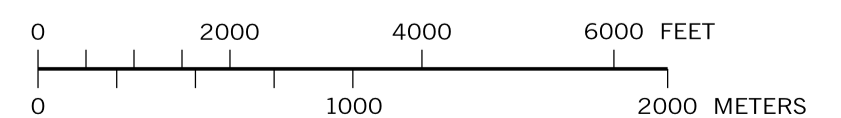


**FRAZER
SECOND CLASS TOWNSHIP MAP
ALLEGHENY COUNTY**

PREPARED BY THE
PENNSYLVANIA DEPARTMENT OF TRANSPORTATION
BUREAU OF PLANNING AND RESEARCH
GEOGRAPHIC INFORMATION DIVISION
IN COOPERATION WITH THE
U.S. DEPARTMENT OF TRANSPORTATION
FEDERAL HIGHWAY ADMINISTRATION
MUNICIPAL CODE 02 206

REVISED PER FORM 990 DATED 7-26-06

SCALE



- 607 CLARKES PK
- 702 YUTES RUN RD
- 720 VALLEY DR
- 721 CRESCENT DR
- 722 CYPHERS RD
- 723 GILLESPIE RD
- 724 FAIRFIELD RD
- 729 SEFTON RD
- 730 DELLENBAUGH RD
- 731 MILLER DR
- 732 CLARVISTA DR
- 733 NEW ORCHARD DR
- 943 BEACOM RD
- 944 WALTENBAUGH ST
- 945 MARTHA AV
- 946 MEHLING ST
- 947 MURRAY HILL RD
- 949 BOLLINGER ST
- 950 DIVISION RD
- 951 OLD RIDDLE RUN RD
- 952 DAYS RUN RD
- 953 LOCUST WOODS LA