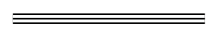
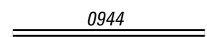
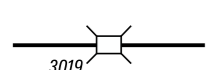
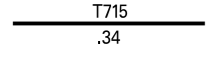









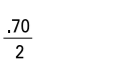
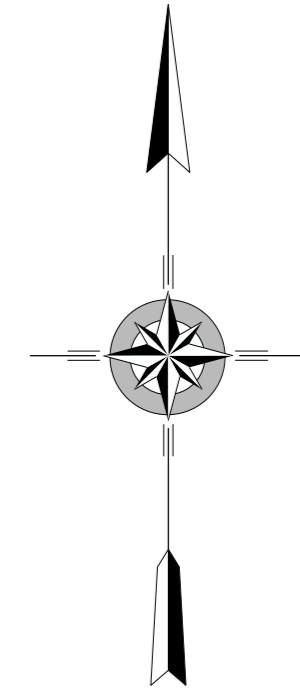
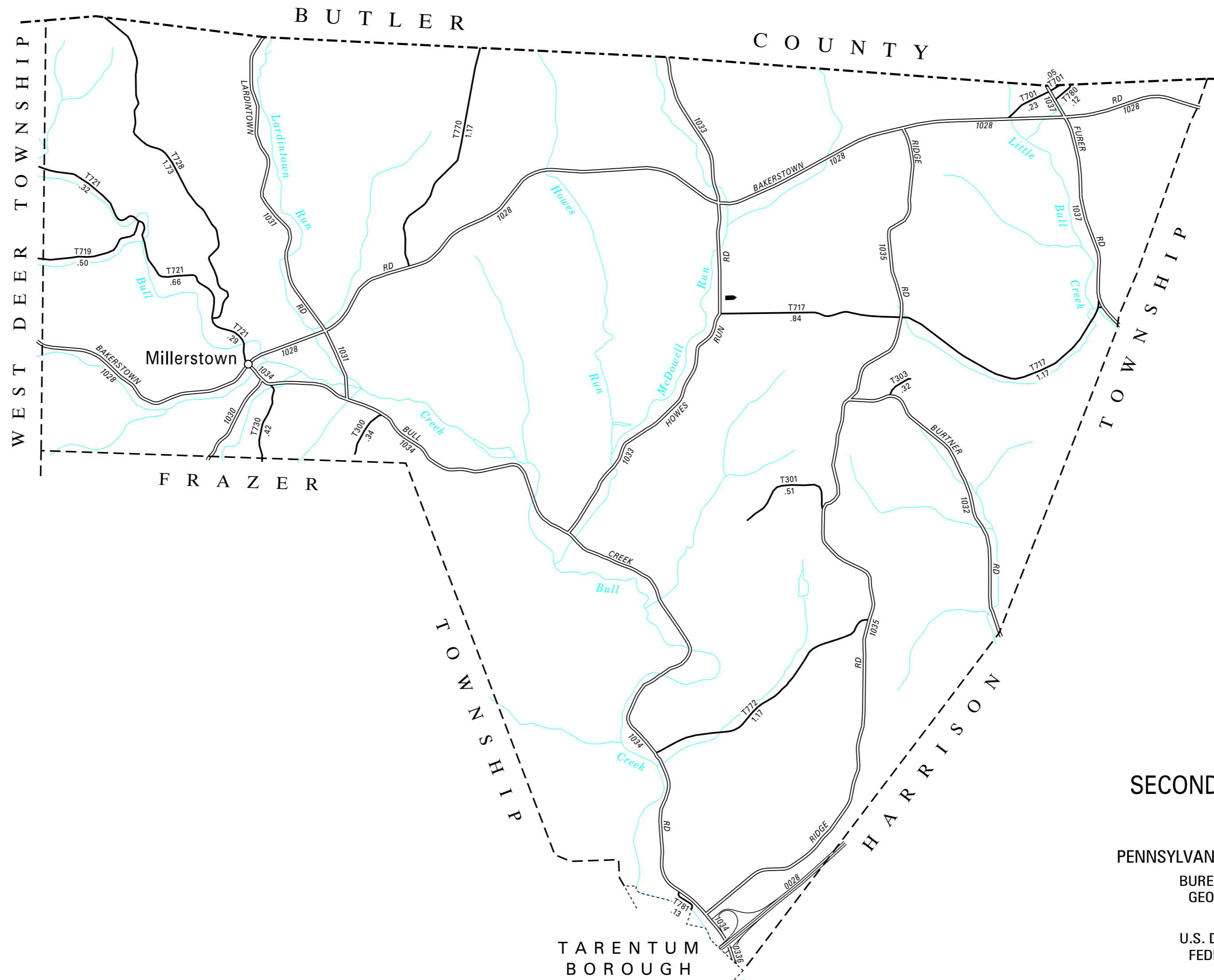


**LEGEND**

-  LIMITED ACCESS HIGHWAY
-  STATE ROUTE AND NUMBER
-  STATE MAINTAINED BRIDGE ON TOWNSHIP ROAD
-  TOWNSHIP ROAD, NUMBER AND SEGMENT LENGTH IN MILES
-  IMPASSABLE TOWNSHIP ROAD
-  OTHER ROAD
-  RAILROAD (IN SERVICE)
-  RAILROAD ABANDONED (TRACK RETAINED)
-  STATE BOUNDARY
-  COUNTY BOUNDARY
-  TOWNSHIP BOUNDARY
-  CITY OR BOROUGH BOUNDARY
-  MUNICIPAL BUILDING
-  SPLIT MILEAGE BETWEEN MUNICIPALITIES

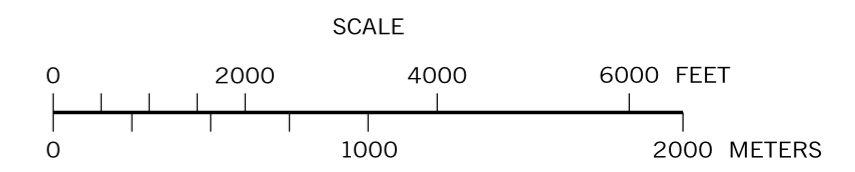
TOTAL MILES	
Township Road System	9.97
State Highway System	21.00
<b>Total</b>	<b>30.97</b>



**FAWN  
SECOND CLASS TOWNSHIP MAP  
ALLEGHENY COUNTY**

PREPARED BY THE  
**PENNSYLVANIA DEPARTMENT OF TRANSPORTATION**  
BUREAU OF PLANNING AND RESEARCH  
GEOGRAPHIC INFORMATION DIVISION  
IN COOPERATION WITH THE  
U.S. DEPARTMENT OF TRANSPORTATION  
FEDERAL HIGHWAY ADMINISTRATION  
MUNICIPAL CODE 02 202

REVISED PER FORM 990 DATED 3-25-14



TYPE 5 MAP FAWN TOWNSHIP ALLEGHENY COUNTY PENNSYLVANIA

- 300 MASON RD
- 301 ALTA VISTA DR
- 303 BACHMAN RD
- 701 OLD MILL RD
- 717 DONNELVILLE RD
- 719 HEMPILL RD
- 721 THOMPSON RD
- 728 SUN MINE RD
- 730 DELLENBAUGH RD
- 770 MARTIN RD
- 772 MEIZ RD
- 780 STANGLER DR
- 781 GRIMM RD