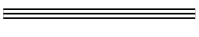
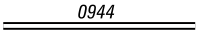
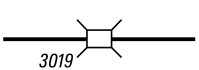
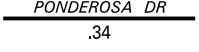











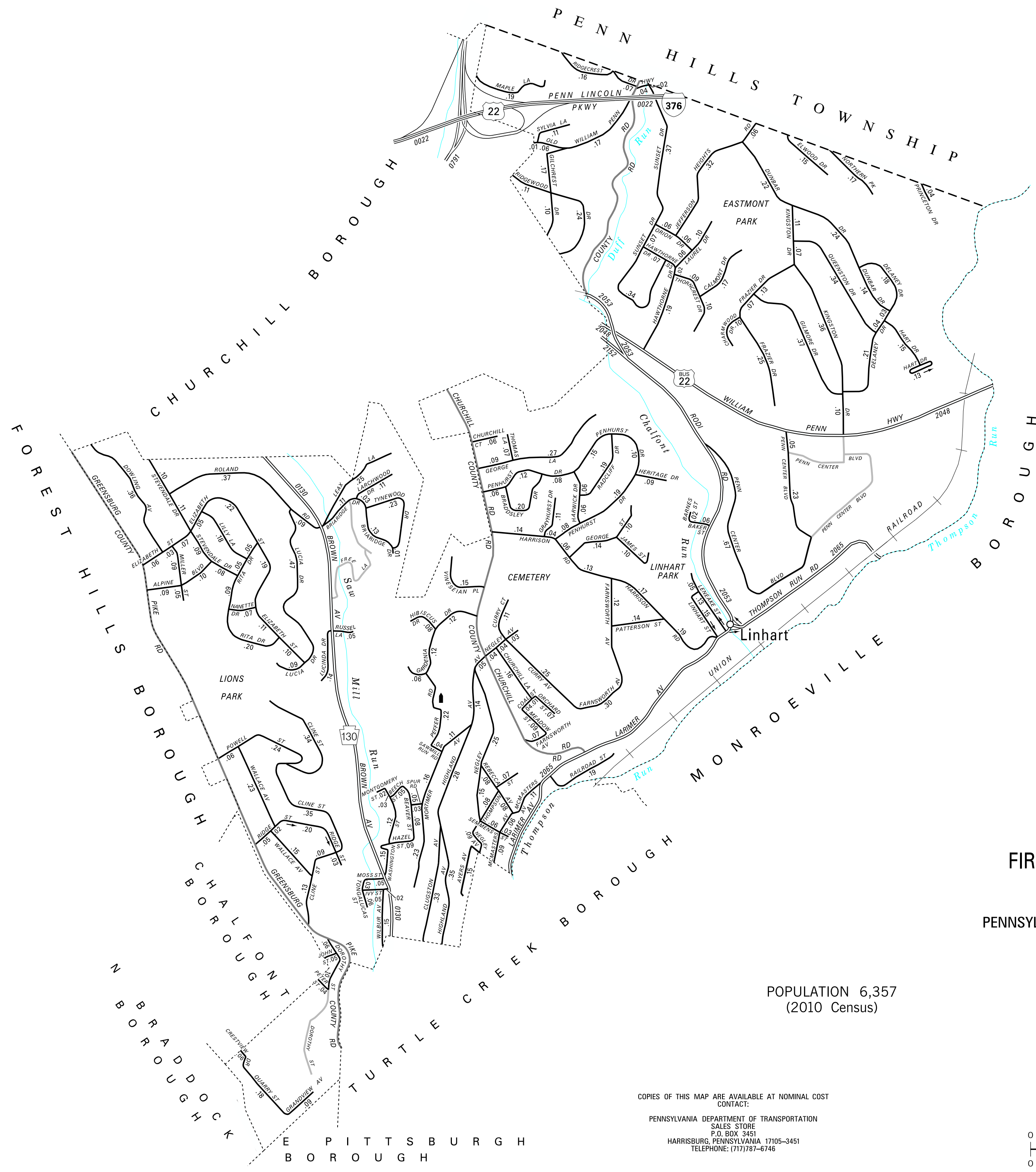


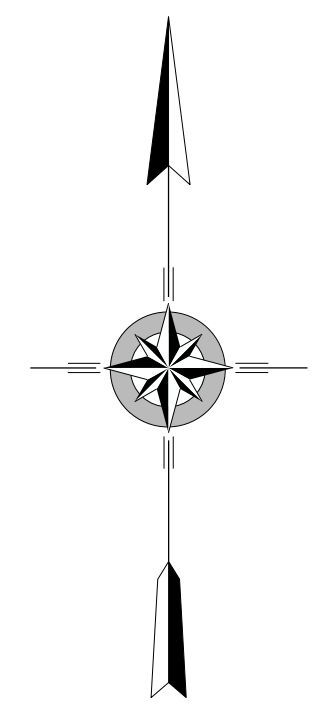
LEGEND

-  LIMITED ACCESS HIGHWAY
-  STATE ROUTE AND NUMBER
-  STATE MAINTAINED BRIDGE ON TOWNSHIP ROAD
-  TOWNSHIP ROAD, NAME AND SEGMENT LENGTH IN MILES
-  IMPASSABLE TOWNSHIP ROAD
-  TURNBACK TOWNSHIP ROAD
-  OTHER ROAD
-  RAILROAD (IN SERVICE)
-  RAILROAD ABANDONED (TRACK RETAINED)
-  STATE BOUNDARY
-  COUNTY BOUNDARY
-  TOWNSHIP BOUNDARY
-  CITY OR BOROUGH BOUNDARY
-  MUNICIPAL BUILDING
-  SPLIT MILEAGE BETWEEN MUNICIPALITIES

TOTAL MILES	
Township Road System	24.97
State Highway System	5.55
Total	30.52



- ALPINE BLVD
- AYERS AV
- BAKER ST
- BARNES ST
- BEAVER ST
- BEECH ST
- BRADDSLEY DR
- BRIARIDGE DR
- CALMONT DR
- CHARWOOD DR
- CHURCHILL CT
- CHURCHILL LA
- CLINE ST
- CLUGSTON AV
- COAL ST
- CRESTVIEW DR
- CURRY AV
- CURRY CT
- DELANEY DR
- DOROTHY ST
- DOWLING AV
- DUNBAR DR
- ELIZABETH ST
- ELWOOD DR
- FARNSWORTH AV
- FRAZIER DR
- GARDENIA DR
- GEORGE LA
- GEORGE ST
- GILCREST DR
- GILMORE DR
- GRANDVIEW AV
- GRAYHURST DR
- HARRISON RD
- HART DR
- HARWICK DR
- HAWTHORNE DR
- HAZEL ST
- HERITAGE DR
- HIBISCUS DR
- HIGHLAND AV
- IVY ST
- JAMES ST
- JEFFERSON HEIGHTS RD
- JOHN ST
- KINGSTON DR
- LARCHWOOD DR
- LAUREL DR
- LEAX LA
- LENEAKE ST
- LILLY LA
- LINHART ST
- LUCIA DR
- LUCINDA DR
- MAPLE LA
- MCMASTERS AV
- MEADOW ST
- MILLER ST
- MONTGOMERY ST
- MORTIMER AV
- MOSS ST
- NANETTE DR
- NEGLEY AV
- NORTHERN PK
- OLD WILLIAM PENN HWY
- ORCHARD ST
- ORION DR
- PATTERSON ST
- PEFFER RD
- PENHURST DR
- PENN CENTER BLVD
- PETER ST
- POWELL ST
- PRINCETON DR
- QUARRY ST
- QUEENSTON DR
- RADCLIFF DR
- RAILROAD ST
- REBECCA AV
- RIDGE ST
- RIDGECREST DR
- RIDGEWOOD DR
- RITA DR
- ROLAND RD
- RUSSEL LA
- SAWMILL RUN RD
- SEMMENS ST
- SPUR RD
- STEVENDALE DR
- SUNSET DR
- SYLVIA LA
- THOMAS LA
- THOMPSON ST
- THORNCREST DR
- TONGALUCAS ST
- TYNEWOOD DR
- VINESEIAN PL
- WALLACE AV
- WASHINGTON ST
- WILBUR AV



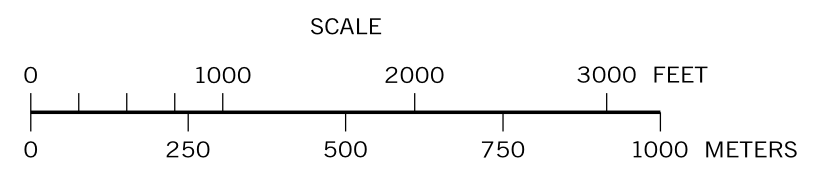
**WILKINS
FIRST CLASS TOWNSHIP MAP
ALLEGHENY COUNTY**

PREPARED BY THE
PENNSYLVANIA DEPARTMENT OF TRANSPORTATION
 BUREAU OF PLANNING AND RESEARCH
 GEOGRAPHIC INFORMATION DIVISION
 IN COOPERATION WITH THE
 U.S. DEPARTMENT OF TRANSPORTATION
 FEDERAL HIGHWAY ADMINISTRATION
 MUNICIPAL CODE 02 124

POPULATION 6,357
(2010 Census)

THIS MAP IS PUBLISHED AS A SUPPLEMENTAL
 DOCUMENTATION OF LIQUID FUELS TAX FUND MILEAGES

REVISED PER FORM 990 DATED 8-27-15



COPIES OF THIS MAP ARE AVAILABLE AT NOMINAL COST
 CONTACT:
 PENNSYLVANIA DEPARTMENT OF TRANSPORTATION
 SALES STORE
 P.O. BOX 3451
 HARRISBURG, PENNSYLVANIA 17105-3451
 TELEPHONE: (717)767-6746