
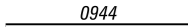
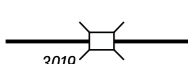
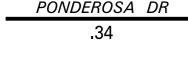



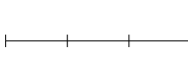
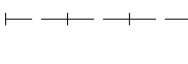






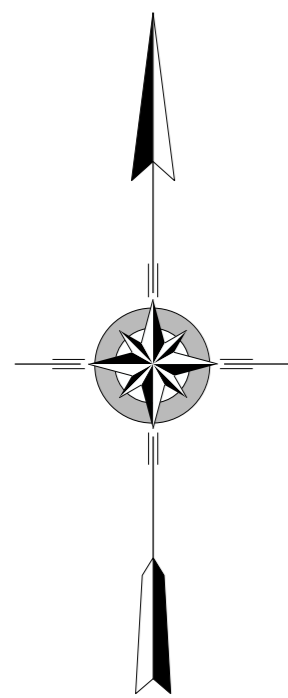


LEGEND

-  LIMITED ACCESS HIGHWAY
-  STATE ROUTE AND NUMBER
-  STATE MAINTAINED BRIDGE ON TOWNSHIP ROAD
-  TOWNSHIP ROAD, NAME AND SEGMENT LENGTH IN MILES
-  IMPASSABLE TOWNSHIP ROAD
-  TURNBACK TOWNSHIP ROAD
-  OTHER ROAD
-  RAILROAD (IN SERVICE)
-  RAILROAD ABANDONED (TRACK RETAINED)
-  STATE BOUNDARY
-  COUNTY BOUNDARY
-  TOWNSHIP BOUNDARY
-  CITY OR BOROUGH BOUNDARY
-  MUNICIPAL BUILDING
-  SPLIT MILEAGE BETWEEN MUNICIPALITIES

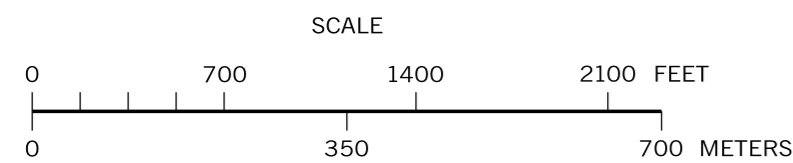
TOTAL MILES	
Township Road System	5.50
State Highway System	6.63
Total	12.13



**SPRINGDALE
FIRST CLASS TOWNSHIP MAP
ALLEGHENY COUNTY**

PREPARED BY THE
PENNSYLVANIA DEPARTMENT OF TRANSPORTATION
BUREAU OF PLANNING AND RESEARCH
GEOGRAPHIC INFORMATION DIVISION
IN COOPERATION WITH THE
U.S. DEPARTMENT OF TRANSPORTATION
FEDERAL HIGHWAY ADMINISTRATION
MUNICIPAL CODE 02 121

THIS MAP IS PUBLISHED AS A SUPPLEMENTAL
DOCUMENTATION OF LIQUID FUELS TAX FUND MILEAGES
REVISED PER FORM 990 DATED 6-21-07



- ADELINE ST
- BUCKNELL DR
- CAMBRIDGE CT
- CAMBRIDGE DR
- CARSON ST
- CENTER ST
- COLFAX ST
- GREENLEAF ST
- HAMILTON AV
- HIGH ST
- ISABELLA ST
- ISOBEL ST
- LINDEN AV
- LOW GRADE RD
- MAPLE ST
- MCKINLEY AV
- MELZINA ST
- ORCHARD ST
- PARKWAY DR
- PILLOW AV
- RACHEL ST
- SCHOOL ST
- SCHRADER RD
- SPRING ST
- STANLEY ST
- SYCAMORE RIDGE RD
- THOMPSON RUN RD
- VALLEY VIEW RD
- WILLIAMS ST
- WOOD ST

POPULATION 1,636
(2010 Census)

COPIES OF THIS MAP ARE AVAILABLE AT NOMINAL COST
CONTACT:
PENNSYLVANIA DEPARTMENT OF TRANSPORTATION
SALES STORE
P.O. BOX 3451
HARRISBURG, PENNSYLVANIA 17105-3451
TELEPHONE: (717)787-6746