








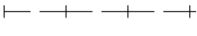





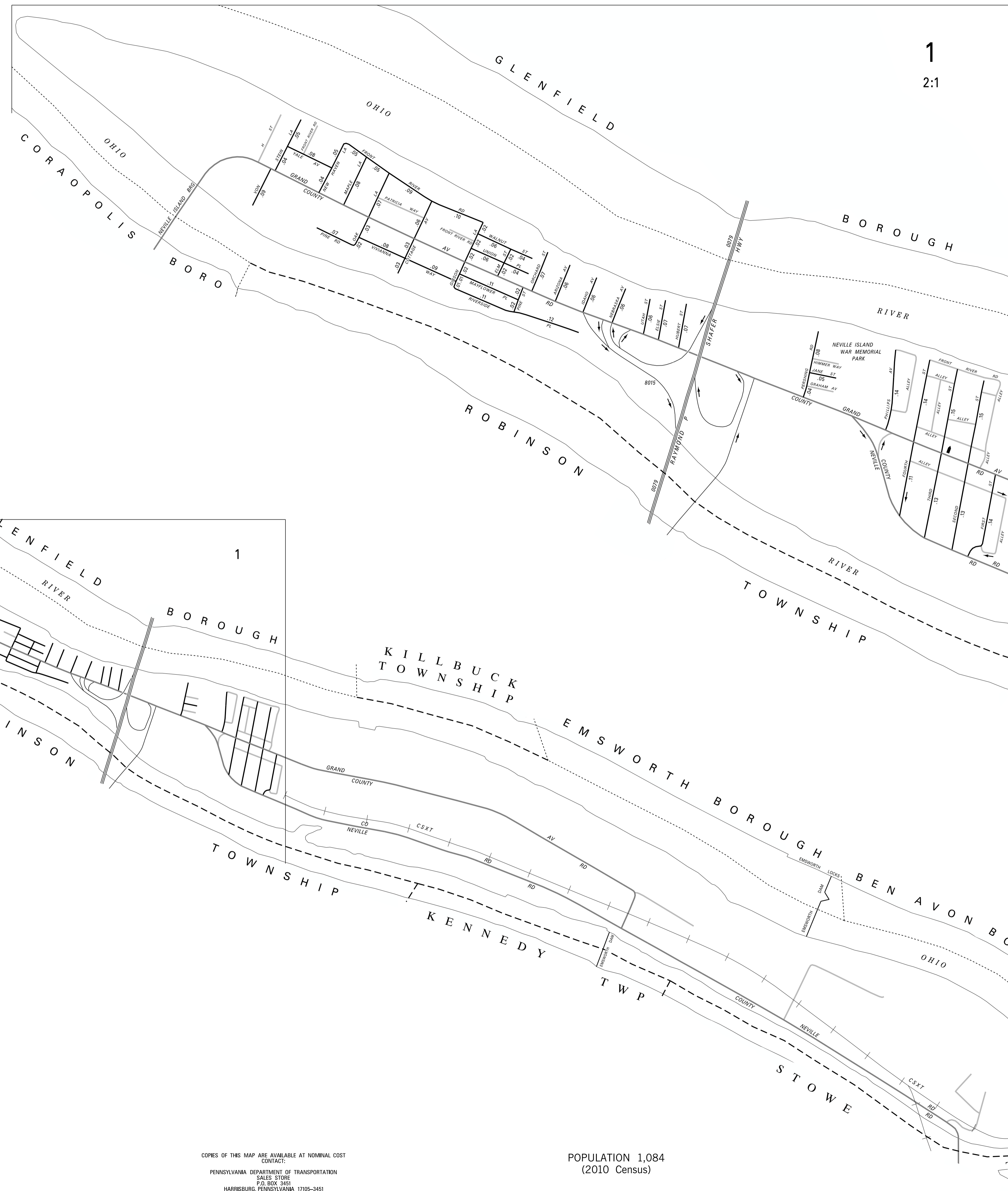


LEGEND

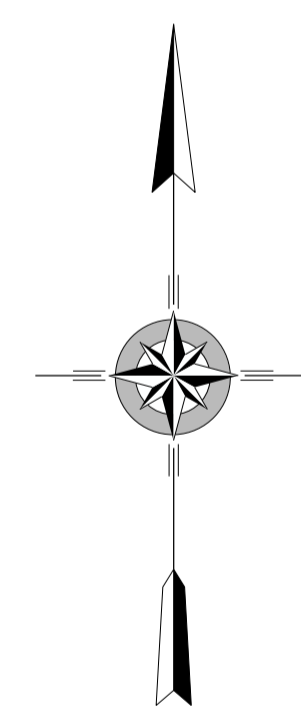
-  LIMITED ACCESS HIGHWAY
-  STATE ROUTE AND NUMBER
-  STATE MAINTAINED BRIDGE ON TOWNSHIP ROAD
-  TOWNSHIP ROAD, NAME AND SEGMENT LENGTH IN MILES
-  IMPASSABLE TOWNSHIP ROAD
-  TURNBACK TOWNSHIP ROAD
-  OTHER ROAD
-  RAILROAD (IN SERVICE)
-  RAILROAD ABANDONED (TRACK RETAINED)
-  STATE BOUNDARY
-  COUNTY BOUNDARY
-  TOWNSHIP BOUNDARY
-  CITY OR BOROUGH BOUNDARY
-  MUNICIPAL BUILDING
-  SPLIT MILEAGE BETWEEN MUNICIPALITIES

TOTAL MILES	
Township Road System	3.63
State Highway System	0.00
Total	3.63

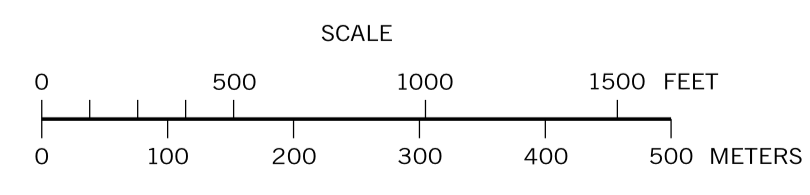


1
2:1

- ARIZONA AV
- COTTAGE AV
- ELM ST
- ELSIE ST
- FIRST ST
- FOURTH ST
- FRONT RIVER RD
- GIBSON LA
- HUBERT ST
- IDAHO AV
- JANE ST
- MAPLE LA
- MAYFLOWER PL
- NEBRASKA AV
- NEW HAVEN LA
- OAK LA
- ORCHARD ST
- PERSHING RD
- PHILLIPS AV
- PINE RD
- PINE ST
- RIVERSIDE PL
- SECOND ST
- THIRD ST
- UNION PL
- UTAH ST
- VIVIANNA WAY
- VON STEIN LA
- WALNUT ST
- YALE AV



NEVILLE
FIRST CLASS TOWNSHIP MAP
ALLEGHENY COUNTY
 PREPARED BY THE
PENNSYLVANIA DEPARTMENT OF TRANSPORTATION
 BUREAU OF PLANNING AND RESEARCH
 GEOGRAPHIC INFORMATION DIVISION
 IN COOPERATION WITH THE
 U.S. DEPARTMENT OF TRANSPORTATION
 FEDERAL HIGHWAY ADMINISTRATION
 MUNICIPAL CODE 02 110
 THIS MAP IS PUBLISHED AS A SUPPLEMENTAL
 DOCUMENTATION OF LIQUID FUELS TAX FUND MILEAGES
 REVISED PER FORM 990 DATED 6-28-95



COPIES OF THIS MAP ARE AVAILABLE AT NOMINAL COST
 CONTACT:
 PENNSYLVANIA DEPARTMENT OF TRANSPORTATION
 SALES STORE
 P.O. BOX 3451
 HARRISBURG, PENNSYLVANIA 17105-3451
 TELEPHONE: (717)787-6746

POPULATION 1,084
 (2010 Census)