



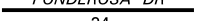










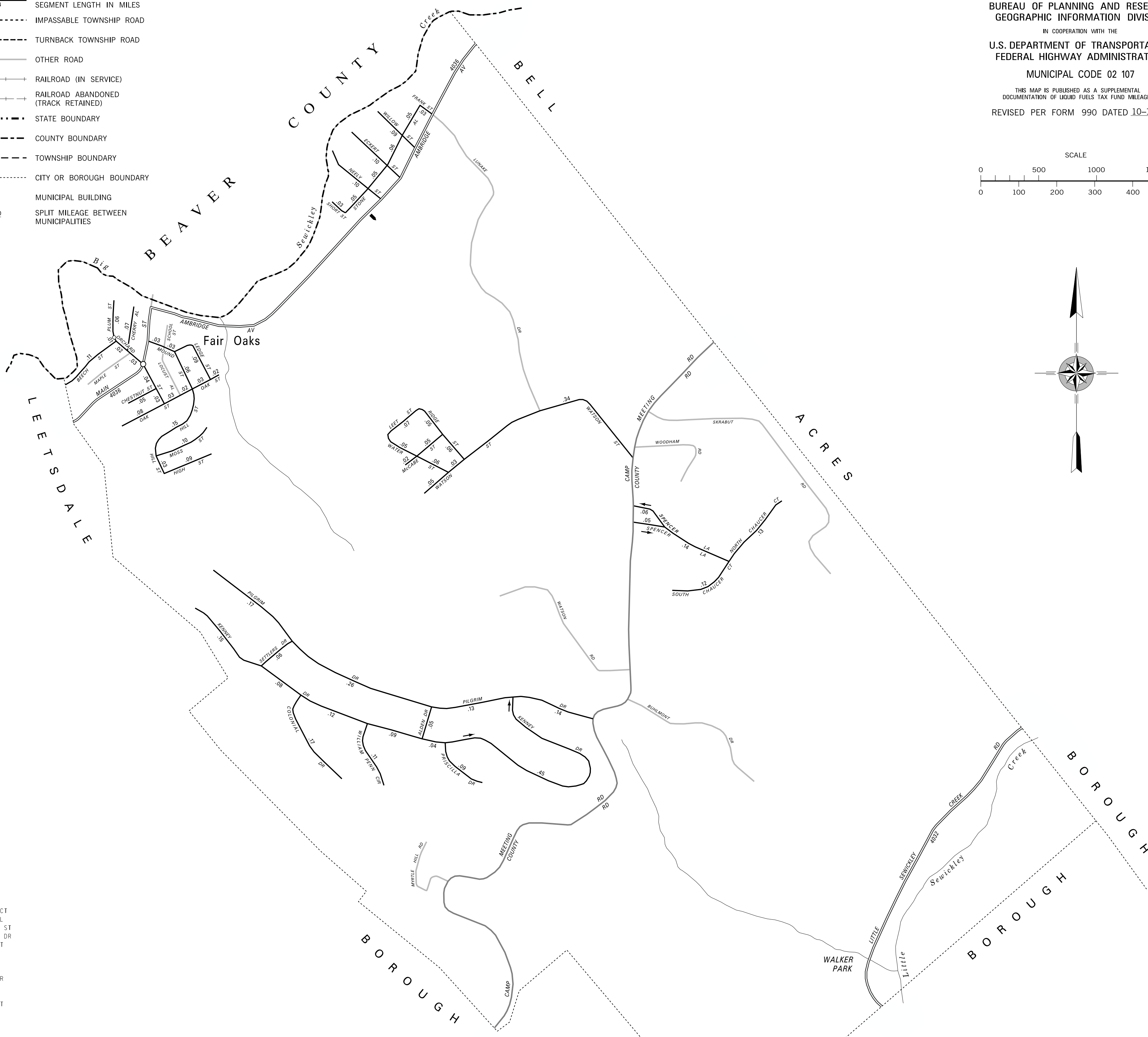
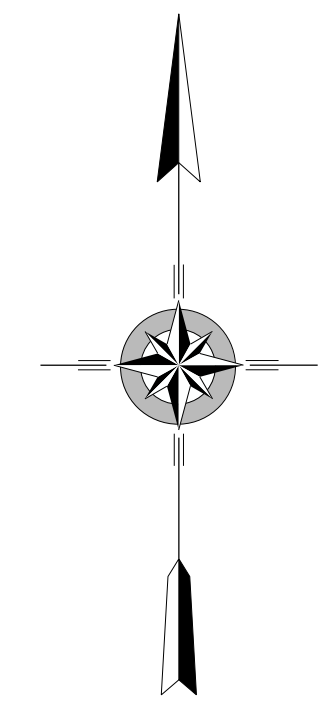
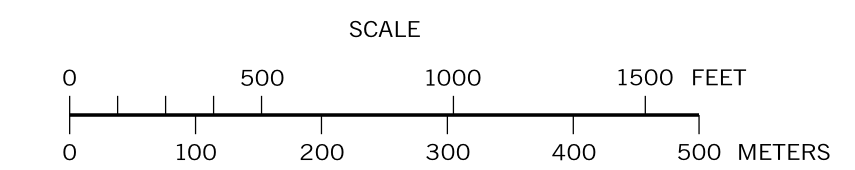


**LEGEND**

-  LIMITED ACCESS HIGHWAY
-  STATE ROUTE AND NUMBER
-  STATE MAINTAINED BRIDGE ON TOWNSHIP ROAD
-  TOWNSHIP ROAD, NAME AND SEGMENT LENGTH IN MILES
-  IMPASSABLE TOWNSHIP ROAD
-  TURNBACK TOWNSHIP ROAD
-  OTHER ROAD
-  RAILROAD (IN SERVICE)
-  RAILROAD ABANDONED (TRACK RETAINED)
-  STATE BOUNDARY
-  COUNTY BOUNDARY
-  TOWNSHIP BOUNDARY
-  CITY OR BOROUGH BOUNDARY
-  MUNICIPAL BUILDING
-  SPLIT MILEAGE BETWEEN MUNICIPALITIES

**LEET  
FIRST CLASS TOWNSHIP MAP  
ALLEGHENY COUNTY**

PREPARED BY THE  
**PENNSYLVANIA DEPARTMENT OF TRANSPORTATION**  
BUREAU OF PLANNING AND RESEARCH  
GEOGRAPHIC INFORMATION DIVISION  
IN COOPERATION WITH THE  
U.S. DEPARTMENT OF TRANSPORTATION  
FEDERAL HIGHWAY ADMINISTRATION  
MUNICIPAL CODE 02 107  
THIS MAP IS PUBLISHED AS A SUPPLEMENTAL  
DOCUMENTATION OF LIQUID FUELS TAX FUND MILEAGES  
REVISED PER FORM 990 DATED 10-17-05



- ALDEN DR
- BEECH ST
- CHAUCER CT
- CHERRY AL
- CHESTNUT ST
- COLONIAL DR
- ECKERT ST
- FRANK ST
- HIGH ST
- HILL ST
- KENNEY DR
- LEDGE ST
- LEET ST
- MCCABE ST
- MOSS AL
- MOUND ST
- NEELY ST
- OAK ST
- ORCHARD ST
- PILGRIM DR
- PLUM ST
- PRISCILLA DR
- RIDGE ST
- SETTLERS DR
- SHORT ST
- SPENCER LA
- STONE AL
- WATER ST
- WATSON ST
- WILLIAM PENN CIR
- WILLOW ST

POPULATION 1,634  
(2010 Census)

COPIES OF THIS MAP ARE AVAILABLE AT NOMINAL COST  
CONTACT:  
PENNSYLVANIA DEPARTMENT OF TRANSPORTATION  
SALES STORE  
P.O. BOX 3451  
HARRISBURG, PENNSYLVANIA 17105-3451  
TELEPHONE: (717) 767-5746

TOTAL MILES	
Township Road System	5.13
State Highway System	1.45
<b>Total</b>	<b>6.58</b>