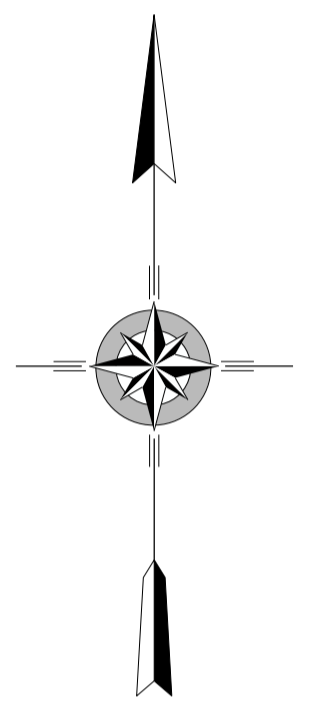
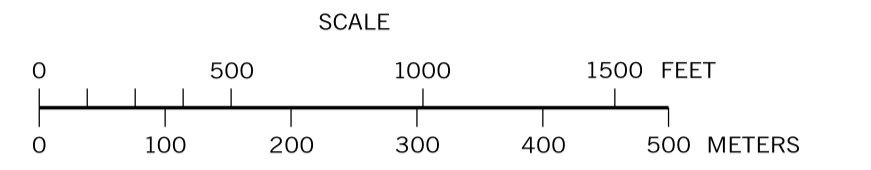


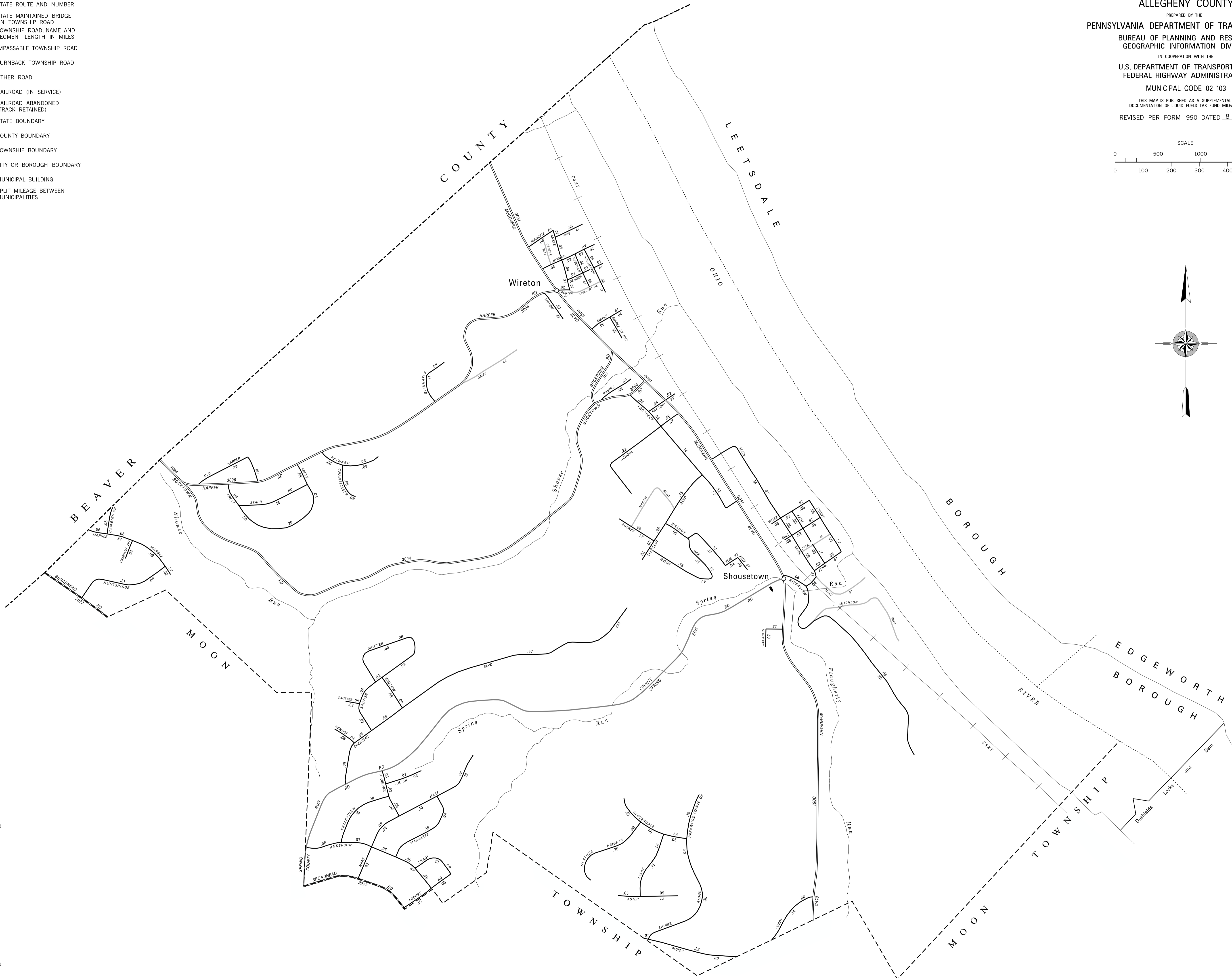
**CRESCENT
FIRST CLASS TOWNSHIP MAP
ALLEGHENY COUNTY**

PREPARED BY THE
PENNSYLVANIA DEPARTMENT OF TRANSPORTATION
 BUREAU OF PLANNING AND RESEARCH
 GEOGRAPHIC INFORMATION DIVISION
 IN COOPERATION WITH THE
U.S. DEPARTMENT OF TRANSPORTATION
 FEDERAL HIGHWAY ADMINISTRATION
 MUNICIPAL CODE 02 103
THIS MAP IS PUBLISHED AS A SUPPLEMENTAL
 DOCUMENTATION OF LIQUID FUELS TAX FUND MILEAGES
 REVISED PER FORM 990 DATED 8-10-16



LEGEND

- LIMITED ACCESS HIGHWAY
- STATE ROUTE AND NUMBER
- STATE MAINTAINED BRIDGE ON TOWNSHIP ROAD
- TOWNSHIP ROAD, NAME AND SEGMENT LENGTH IN MILES
- IMPASSABLE TOWNSHIP ROAD
- TURNBACK TOWNSHIP ROAD
- OTHER ROAD
- RAILROAD (IN SERVICE)
- RAILROAD ABANDONED (TRACK RETAINED)
- STATE BOUNDARY
- COUNTY BOUNDARY
- TOWNSHIP BOUNDARY
- CITY OR BOROUGH BOUNDARY
- MUNICIPAL BUILDING
- SPLIT MILEAGE BETWEEN MUNICIPALITIES



- ANDERSON ST
- ASTER LA
- BIGLOW DR
- CAMBIER DR
- CAMBON DR
- CHANICLER DR
- CLOVEDALE LA
- CRESCENT BLVD
- CRESCENT BLVD EXT
- CREST DR
- DENDON AV
- DIVISION AV
- ELM ST
- ERIE AV
- FACTORY ST
- FERRY ST
- FLORENCE DR
- FRONT ST
- GLENHAYES DR
- HART DR
- HEATHER HEIGHTS DR
- HENGGI DR
- HINDMARCH ST
- HUNTERSIDE DR
- JACKSON ST
- JEANNETTE AV
- KEIM ST
- LAUREL RIDGE DR
- LILAC LA
- LOUISI RD
- LOUISA DR
- MAIN ST
- MAPLE ST
- MAPLE ST EXT
- MARBLE ST
- MARGARET DR
- MCKEE ST
- MILL ST
- MOXON ST
- NEEDHAM ST
- OK ST
- OLD HARPER RD
- PARKWOOD POINTE DR
- PINE ST
- PORTER ST
- PROSPECT ST
- PURDY RD
- RAVINE RD
- REYNARD DR
- RIDGE AV
- RYMVIEW RD
- RODNEY ST
- SAUTER DR
- SCHOOL ST
- SHADY DR
- STARR RD
- VALLEYVIEW DR
- WALNUT ST
- WORK ST

POPULATION 2,640
(2010 Census)

TOTAL MILES	
Township Road System	10.12
State Highway System	4.69
Total	14.81

COPIES OF THIS MAP ARE AVAILABLE AT NOMINAL COST
 CONTACT:
 PENNSYLVANIA DEPARTMENT OF TRANSPORTATION
 SALES STORE
 P.O. BOX 3451
 HARRISBURG, PENNSYLVANIA 17105-3451
 TELEPHONE: (717) 781-8746